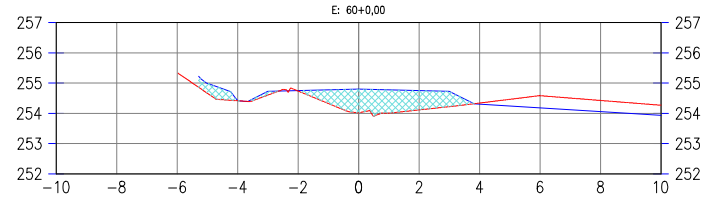
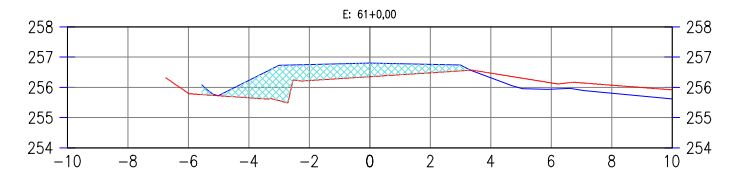


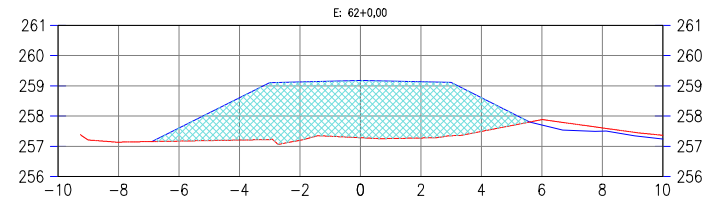
COTAS TN												
COTAS PROJ.			254.07	253.83	253.56	253.31	253.33	253.60	253.36	253.35	253.41	253.48



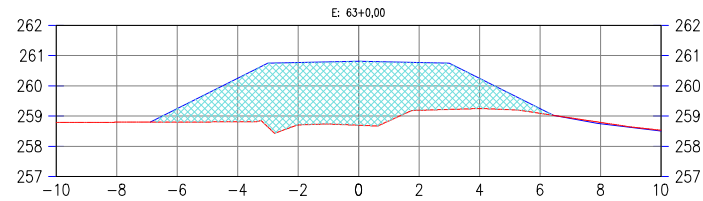
COTAS TN													
COTAS PROJ.			254.43	254.42	254.75	254.74	254.02	254.80	254.75	254.11	254.34	254.58	254.43



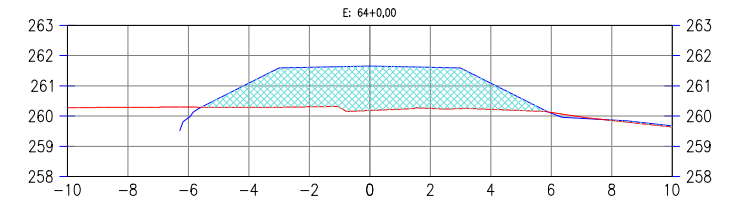
COTAS TN												
COTAS PROJ.			255.80	255.66	256.23	256.23	256.35	256.80	256.76	256.47	256.15	256.07



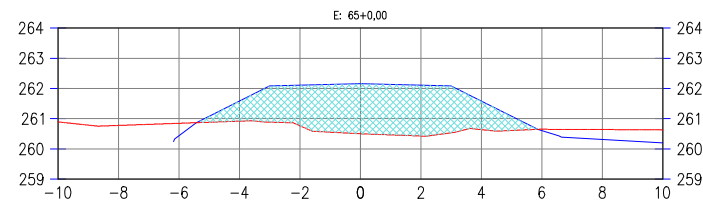
COTAS TN										
COTAS PROJ.		257.14	257.17	257.21	257.20	257.28	257.28	257.49	257.88	257.61



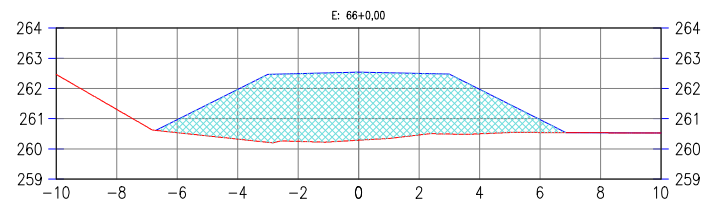
COTAS TN											
COTAS PROJ.		258.80	258.80	258.81	258.71	258.70	259.19	259.25	259.09	258.75	258.79



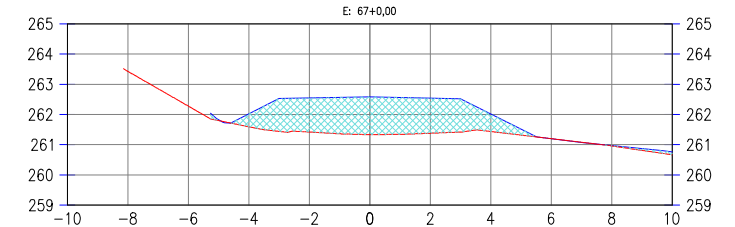
COTAS TN											
COTAS PROJ.		260.29	260.29	260.28	260.31	260.18	260.25	260.22	260.12	259.87	259.85



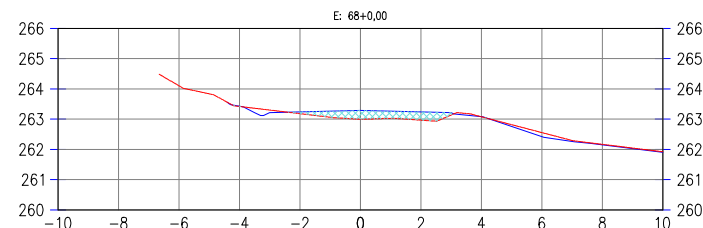
COTAS TN										
COTAS PROJ.		260.78	260.85	260.92	260.77	260.50	260.43	260.84	260.65	260.84



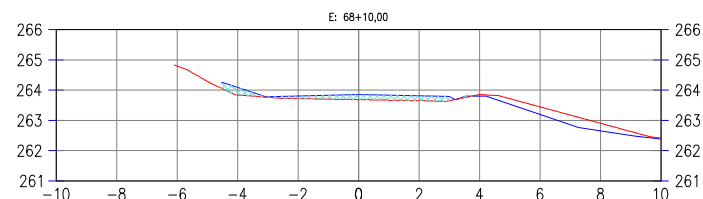
COTAS TN										
COTAS PROJ.		261.31	260.54	260.33	260.25	260.29	260.46	260.50	260.54	260.54



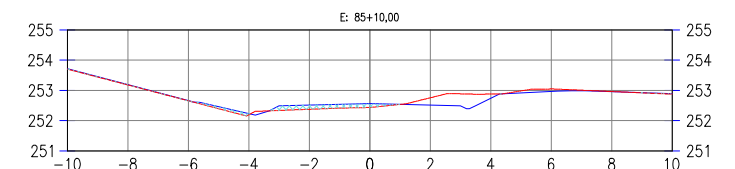
COTAS TN										
COTAS PROJ.		263.43	262.28	261.59	261.42	261.33	261.38	261.44	261.20	260.96



COTAS TN									
COTAS PROJ.		264.10	263.42	263.18	262.99	262.97	263.08	262.56	262.17



COTAS TN										
COTAS PROJ.		264.80	263.84	263.72	263.69	263.82	263.65	263.85	263.45	262.90



COTAS TN										
COTAS PROJ.		253.18	252.66	252.19	252.38	252.43	252.76	252.88	252.97	252.96

Francisco Antônio dos Santos
ENG CIVIL CREA 8550-D



PREFEITURA MUNICIPAL DE PIQUET CARNEIRO
RECUPERAÇÃO DE ESTRADA VICINAL QUE LIGA A SEDE AO DISTRITO DE BARRA DO SERROTE, PASSANDO PELO DISTRITO DE MALVAS

PRANCHA:

1 / 20

SEÇÕES TRANSVERSAIS

ESCALA:

PROJETISTA:

-

ARQUIVO:

PAV.EV_PQC_N.NT_SEC_R0.DWG

1/250