


Usuário: ANA ELEONORA FREITAS JAGUARIBE  
CPF: 092.615.673-04



Cadastramento	Programas	Propostas	Execução	Inf. Gerenciais
Acomp. e Fiscalização	Prestação de Contas	Administração	TCE	Verificação de Regu

### Projeto Básico / Termo de Referência

5300c

## DOCUMENTOS ORÇAMENTÁRIOS

07.738.057/0001-31 - MUNICIPIO DE PIQUET CARNEIRO

Dados Básicos    Anexos    Responsável Técnico    Documentação Complementar    QCI    PO/CFF    LAE    SPA    Quadro Resumido

#### Quadro de Composição de Investimento

No. Meta/ Submeta	Item Investimento	Descrição da Meta/Submeta	Situação	Qtd.	Und.	Lote de Licitação	Repassse
1	- Pavimentação	MANUTENÇÃO DE ESTRADAS VICINAIS, NO MUNICÍPIO DE PIQUET CARNEIRO - CE		1,00	M2		R\$ 5.935.344,00
1.1		MANUTENÇÃO DE ESTRADAS VICINAIS, NO MUNICÍPIO DE PIQUET CARNEIRO - CE	SPA Concluída Automaticamente pelo Sistema			1	R\$ 5.935.344,00
<b>Total Geral:</b>							<b>R\$ 5.935.344,00</b>
<b>Diferença do Valor Orçado (Proposta):</b>							<b>R\$ 0,00</b>





LICENÇA SIMPLIFICADA Nº 008/2024

Validade até: 23/04/2026.

A Secretaria Municipal do Meio Ambiente, no uso de suas atribuições, expede a presente Licença Prévia, que permite a:

Nome/Razão Social PREFEITURA DE PIQUET CARNEIRO

CPF/CNPJ: 07.738.057/0001-31

Endereço: RUA MARIANO AIRES, S/N - CENTRO - PIQUET CARNEIRO - CE.

Processo: 2024.01.30-0001

LICENÇA SIMPLIFICADA PARA ATIVIDADE DE MANUTENÇÃO DE REVESTIMENTO PRIMÁRIO NAS ESTRADAS VICINAIS EM DIVERSAS LOCALIDADES DA ZONA RURAL DO MUNICÍPIO DE PIQUET CARNEIRO-CE (CÓDIGO 25.04), EMBASADA NO PARECER TÉCNICO Nº 2024.01.30-0001, SOB AS COORDENADAS GEOGRÁFICAS:

	TRECHO	COORDENADAS	
		INICIO	FINAL
1	SÍTIO GARROTE A SÍTIO MANÇOBA	450731,9347442	441938,9317431
2	IBICUÁ A SÍTIO MAIOR LOPES E BREUS	452132,9344882	461955,9351549
3	"A" - SÍTIO JUREMA A SÍTIO MUNDO NOVO 1	455161,9343885	451947,9344037
4	"B" - SÍTIO JUREMA A SÍTIO MUNDO NOVO 2	457181,9343620	451933,9344383
5	SERROTE DOS MARTINS A CERCA DO DAS PEDRAS	457621,9352338	451936,9350849
6	SÍTIO CAJUEIRO A SÍTIO OPAADA	445434,9345270	441718,9344467
7	JUREMA A VAZANTE DOS DIVINOS	454340,9343646	453119,9341253

ANEXO I - CONDICIONANTES GERAIS

- 1 Este Licença NÃO AUTORIZA a supressão vegetal, com exceção de casos previstos no Anexo I desta Licença;



Página 1 de 5

SECRETARIA DO MEIO AMBIENTE

Rua Antônio Mariano de Souza, s/n - Piquezinho - Piquet Carneiro - Ceará

CEP: 63605-000



2. A supressão da vegetação só deverá ocorrer na área do corpo da estrada em questão, não sendo permitido o corte isolado de árvores, principalmente de espécies nativas, ou supressão de vegetação em trechos externos ao da estrada;
3. Esta Licença NÃO AUTORIZA a intervenção em Áreas de Preservação Permanente (APP's).
4. A execução das obras não poderá causar danos ao meio ambiente e a terceiros. Caso ocorram, seja acidentalmente ou não, o empreendedor ou contratada deve se responsabilizar tanto pela recuperação das áreas danificadas, como qualquer outra responsabilidade originada pela sua má execução;
5. As obras não deverão representar riscos ao Patrimônio Histórico-Cultural e Arqueológico. Caso verificada a presença de vestígios de materiais, artefatos ou abrigos, as atividades deverão ser realizadas sem interferir com tais evidências e o fato deverá ser informado imediatamente à equipe do Meio Ambiente;
6. Esta Licença não autoriza intervenção em faixas de domínio do DNIT e da SOP;
7. Esta licença não autoriza a abertura de novas estradas ou ampliação da estrada vicinal existente;
8. Ficam proibidas, expressamente, a caça, coleta e o aprisionamento de animais silvestres;
9. Deve-se evitar a instalação de canteiros de obras/acampamentos próximos a ambientes úmidos e florestados;
10. Nos canteiros de obras, devem ser tratadas as águas servidas em fossas sépticas, sumidouros e caixas de gordura, com deságue final distante de poços ou cursos de captação. No caso de utilização de banheiros químicos, a empresa fornecedora desse equipamento deve estar devidamente licenciada pelo órgão ambiental competente;
11. Tratar adequadamente a água de abastecimento dos canteiros, bem como todos os efluentes oriundos dos mesmos, visando não só proteger os trabalhadores empregados na construção como à população circunvizinha;
12. Os equipamentos e maquinários a serem utilizados devem estar em condições adequadas de uso, a fim de evitar vazamentos de óleo, emissões atmosféricas de poluentes e etc., que possam causar danos à saúde da população e ao meio ambiente;
13. Em hipótese alguma é permitido o abastecimento de combustível de caminhões, tratores e/ou quaisquer equipamentos ao longo dos trechos em obra;
14. Esta licença não autoriza o corte/poda de árvores para restauração das cercas e/ou qualquer outra atividade;
15. É de inteira responsabilidade do empreendedor obter, caso seja necessário, autorização e/ou licença para o desmonte das rochas com uso de explosivos;

239/2011  
15 ANO  
PIQUET CARNEIRO  
17/05/2011



16. A prática do reaproveitamento do material proveniente do corte de terras deve ser priorizada ao longo de toda a obra;
17. O local do bota-fora, escolhido de modo a não provocar impactos ambientais, deverá ser previamente aprovado pela fiscalização ambiental. Não será permitida a realização de serviços de corte fora do trecho da obra em questão, principalmente em Áreas de Preservação Permanente (APP's);
18. Fica proibido o acondicionamento, mesmo que temporário, de material para revestimento da estrada, ou quaisquer outros materiais, dentro de áreas de preservação permanente;
19. Durante o transporte de minerais (bota-fora ou bota-dentro) por caminhões basculantes a carga deve estar coberta com lona impermeável, a fim de evitar o seu desprendimento durante o percurso;
20. O sistema de drenagem a ser instalado deve ser utilizado **EXCLUSIVAMENTE PARA ÁGUAS PLUVIAIS**, sendo **PROIBIDO** qualquer tipo de ligação com a rede coletora de esgotos;
21. Caso haja interesse do município em realizar a instalação de sistema de coleta de efluentes, o mesmo deve obter licença ambiental própria para este fim. Ressalte-se que este tipo de atividade é considerado de impacto regional, devendo o seu licenciamento ambiental ocorrer junto a Superintendência Estadual do Meio Ambiente do Ceará – SEMACE;
22. Corrigir imediatamente os processos erosivos incipientes ao longo de taludes, cortes e aterros;
23. Fica proibido o transporte de materiais e equipamentos, bem como a execução da obra em horário noturno;
24. Submeter à prévia análise da Secretaria de Meio Ambiente qualquer alteração que se faça necessária no empreendimento;
25. Operar as máquinas conforme recomendações dos fabricantes e das normas de segurança vigentes de maneira correta, a fim de minimizar o impacto da poluição sonora, do ar e do solo na população e no interior das edificações situadas nas cercanias da obra/empreendimento;
26. Manter dentro dos parâmetros legais as emissões atmosféricas de material particulado e nível de ruídos e vibrações;
27. Os efluentes sanitários gerados na implantação do empreendimento não poderão ser dispostos no solo ou corpos hídricos sem prévio tratamento;
28. Não derramar óleos e combustíveis originados das máquinas e equipamentos utilizados nas obras com o objetivo de evitar a contaminação do solo e das

Página 3 de 5

SECRETARIA DO MEIO AMBIENTE

Rua Antônio Mariano de Souza, s/n – Piquezinho – Piquet Carneiro – Ceará

CEP 63605-000



- águas superficiais e subterrâneas; promovendo a devida manutenção mecânica nas máquinas e demais equipamentos utilizados nos trabalhos.
29. Providenciar estruturas de contenção na área de depósito dos materiais que serão utilizados na terraplenagem evitando assim seu escoamento para fora da área definida
30. Os resíduos gerados pela execução da obra deverão ser dispostos em local adequado de acordo com a Lei Federal nº 12.305/2010;
31. A Secretaria do Meio Ambiente, mediante decisão motivada, poderá modificar as condicionantes e as medidas de controle e adequação, suspender ou cancelar esta licença caso ocorra:
- I. Violação ou inadequação de quaisquer condicionantes ou normas legais;
  - II. Omissão ou falsa descrição de informações relevantes que subsidiaram a expedição desta licença.
  - III. Superveniência de graves riscos ambientais e de saúde.
32. Manter esta Licença e demais documentos relativos ao cumprimento das condicionantes ora estabelecidas, disponíveis à fiscalização da Secretaria do Meio Ambiente;
33. A atividade contemplada nesta Licença está sujeita ao monitoramento e fiscalização pelo órgão ambiental competente, para fins de verificação de veracidade das informações prestadas pelo ente público interessado conforme Art. 39, da Resolução COEMA Nº 02/2019

**ADVERTÊNCIA:** O descumprimento das condicionantes da presente licença implicará na aplicação das penalidades previstas na legislação ambiental, sem prejuízo da obrigação de reparar quaisquer danos ambientais.

No caso de encerramento, desistência ou suspensão das atividades a empresa deverá obrigatoriamente comunicar à Secretaria do Meio Ambiente.

#### ANEXO II - CONDICIONANTES DE PRAZO

1. Publicar o recebimento desta Licença no prazo de até 30 (trinta) dias corridos subsequentes à data da sua concessão, em cumprimento à Lei Federal Nº 6.938, de 31 de agosto de 1981, a Lei Federal - Nº 10.650, de 16 de abril de 2003, ao Decreto Federal Nº 99.274 de 05 de junho de 1990 e a Resolução CONAMA Nº 006, de 24 de janeiro de 1986, complementada pela Resolução CONAMA Nº 281, de 12 de julho de 2001;
2. Afixar, no local do empreendimento, no prazo de 30 (trinta) dias corridos subsequentes

SECRETARIA DO MEIO AMBIENTE

Rua Antônio Mariano de Souza, s/n - Piquezinho - Piquet Carneiro - Ceará

CEP 63605-000

Página 4 de 5

24/07/2019

ELISIANO

SECRETARIA DO MEIO AMBIENTE  
PIQUET CARNEIRO



à data da sua concessão, placa indicativa do licenciamento ambiental, de acordo com a legislação municipal, conforme modelo disponibilizado pela Secretaria de Meio Ambiente de Piquet Carneiro;

3. Apresentar à Secretaria do Meio Ambiente de Piquet Carneiro o Plano de Gerenciamento de Resíduos da Construção Civil (PGRCC) no prazo de até 30 (trinta) dias corridos subsequentes ao início das obras;
4. A renovação desta Licença poderá ser protocolada em até 60 (sessenta) dias de antecedência da expiração do seu prazo de validade, o que lhe conferirá a prorrogação automática de seu prazo de validade até a manifestação definitiva da Secretaria do Meio Ambiente de Piquet Carneiro. Caso o interessado protocole o pedido de renovação antes do vencimento da Licença, porém após o prazo, não terá direito a prorrogação automática da validade da Licença;
5. Antes do início das obras deverão ser instaladas placas relativas ao licenciamento ambiental próximo às placas informativas do Governo Federal. As placas devem ser no mesmo quantitativo das placas do Governo Federal e devem estar dispostas ao longo do trecho da estrada em questão;
6. Antes do início das obras deverão ser apresentadas à Secretaria do Meio Ambiente de Piquet Carneiro, OBRIGATORIAMENTE, as licenças ou autorizações do órgão ambiental competente das Jazidas de Empréstimo utilizadas para fornecer minerais à obra em questão;
7. Apresentar documentação comprobatória da destinação direcionada ambientalmente adequada dos efluentes gerados pela atividade em questão;
8. Durante a execução da obra deve-se desenvolver e implementar estudos e projetos de proteção ambiental (drenagem e revestimento vegetal) de boa qualidade para os possíveis impactos resultantes de cortes e aterros;
9. Durante a execução da obra deve-se controlar o teor de umidade do solo, a partir de aspersões periódicas, inclusive nos acessos às obras, a fim de diminuir a emissão de poeira em áreas de moradia.

Estas são as considerações.

Piquet Carneiro-CE, 23 de abril de 2024.

  
Maria Vera Lucia Silva  
Secretária do Meio Ambiente

  
Sérgio Alencar Vieira  
Engenheiro Agrônomo

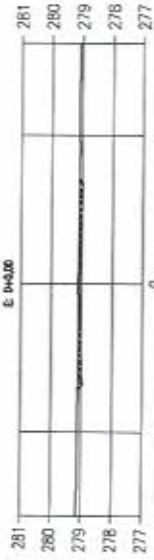
SECRETARIA DO MEIO AMBIENTE

Rua Antônio Mariano de Souza, s/n - Piquezinho - Piquet Carneiro - Ceará  
CEP 63605-000

Página 5 de 5



E 0400



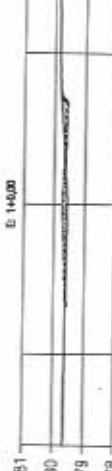
279.13	279.11	279.14	279.10	279.09	279.09	279.09	279.09	279.09	279.09
0.00	0.00	0.00	-0.09	279.00	279.00	279.00	279.09	279.09	279.09
-0.10	0.00	0.00	0.00	279.09	279.09	279.09	279.09	279.09	279.09
279.86	279.86	279.86	279.86	279.86	279.86	279.86	279.86	279.86	279.86
COTAS TN									
COTAS PROL.									
COTAS VERM.									

E 041000



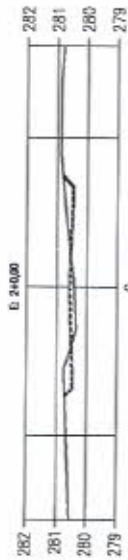
279.47	279.24	279.43	279.27	279.32	279.34	279.34	279.35	279.31	279.34
0.00	0.00	0.00	-0.01	279.27	279.27	279.27	279.34	279.34	279.34
-0.08	0.04	0.04	0.04	279.36	279.32	279.32	279.34	279.31	279.34
279.84	279.84	279.84	279.84	279.84	279.84	279.84	279.84	279.84	279.84
COTAS TN									
COTAS PROL.									
COTAS VERM.									

E 1400



279.64	279.62	279.64	279.57	279.69	279.57	279.74	279.60	279.74	279.84
0.00	0.00	0.00	0.01	279.59	279.59	279.59	279.60	279.74	279.84
-0.14	0.12	0.12	0.12	279.69	279.57	279.74	279.60	279.74	279.84
279.84	279.84	279.84	279.84	279.84	279.84	279.84	279.84	279.84	279.84
COTAS TN									
COTAS PROL.									
COTAS VERM.									

E 2400



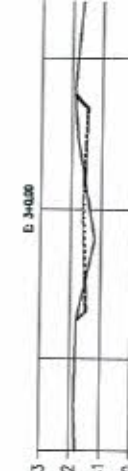
280.54	280.62	280.66	280.75	280.42	280.74	280.74	280.88	280.74	280.88
0.00	0.00	0.00	-0.27	280.75	280.47	280.47	280.88	280.74	280.88
0.14	0.14	0.14	0.14	280.56	280.42	280.42	280.88	280.74	280.88
281.72	281.72	281.72	281.72	281.72	281.72	281.72	281.72	281.72	281.72
COTAS TN									
COTAS PROL.									
COTAS VERM.									

E 241000



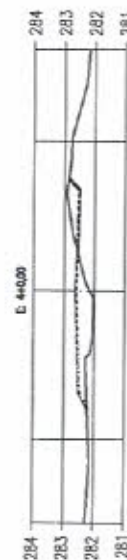
281.16	281.16	281.14	281.09	280.97	281.29	281.29	281.34	281.16	281.34
0.00	0.00	0.00	-0.11	280.98	281.09	281.09	281.34	281.16	281.34
-0.31	0.11	0.11	0.11	280.98	280.97	280.97	281.29	281.16	281.34
281.72	281.72	281.72	281.72	281.72	281.72	281.72	281.72	281.72	281.72
COTAS TN									
COTAS PROL.									
COTAS VERM.									

E 3400



281.83	281.83	281.81	281.78	281.38	281.84	281.84	281.81	281.72	281.84
0.00	0.00	0.00	-0.14	281.63	281.49	281.49	281.84	281.72	281.84
-0.35	0.21	0.21	0.21	281.38	281.38	281.38	281.84	281.72	281.84
281.72	281.72	281.72	281.72	281.72	281.72	281.72	281.72	281.72	281.72
COTAS TN									
COTAS PROL.									
COTAS VERM.									

E 4400



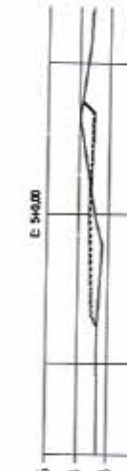
282.15	282.15	282.26	282.51	282.15	282.88	282.88	282.75	282.51	282.75
0.00	0.00	0.00	-0.37	282.51	282.88	282.88	282.75	282.51	282.75
0.45	0.45	0.45	0.45	282.60	282.15	282.15	282.88	282.51	282.75
283.62	283.62	283.62	283.62	283.62	283.62	283.62	283.62	283.62	283.62
COTAS TN									
COTAS PROL.									
COTAS VERM.									

E 441000




282.81	282.81	282.75	282.64	282.84	283.41	283.41	283.16	282.81	283.16
0.00	0.00	0.00	-0.39	283.02	283.41	283.41	283.16	282.81	283.16
0.27	0.27	0.27	0.27	283.11	282.84	282.84	283.41	283.16	283.16
283.62	283.62	283.62	283.62	283.62	283.62	283.62	283.62	283.62	283.62
COTAS TN									
COTAS PROL.									
COTAS VERM.									

E 5400



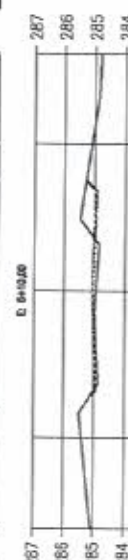
283.33	283.33	283.34	283.30	283.45	283.93	283.93	283.72	283.33	283.72
0.00	0.00	0.00	-0.41	283.53	283.93	283.93	283.72	283.33	283.72
0.17	0.17	0.17	0.17	283.62	283.45	283.45	283.93	283.33	283.72
283.62	283.62	283.62	283.62	283.62	283.62	283.62	283.62	283.62	283.62
COTAS TN									
COTAS PROL.									
COTAS VERM.									

E 6400



284.25	284.26	284.33	284.56	284.49	284.99	284.99	284.74	284.25	284.74
0.00	0.00	0.00	-0.04	284.52	284.99	284.99	284.74	284.25	284.74
0.12	0.12	0.12	0.12	284.51	284.49	284.49	284.99	284.25	284.74
284.25	284.25	284.25	284.25	284.25	284.25	284.25	284.25	284.25	284.25
COTAS TN									
COTAS PROL.									
COTAS VERM.									

E 641000



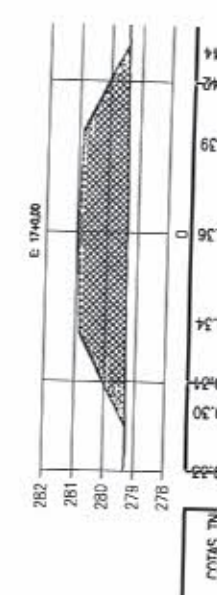

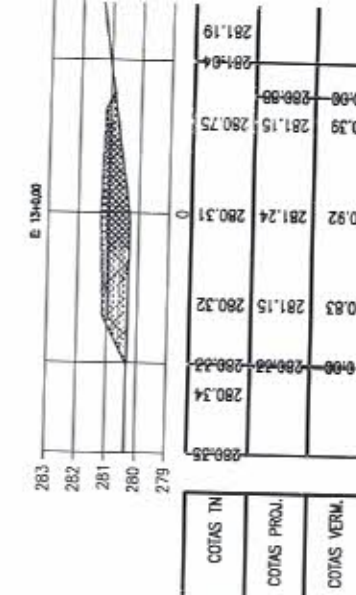

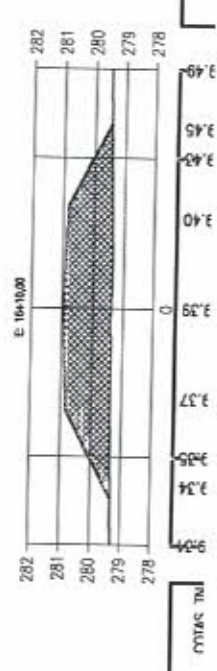
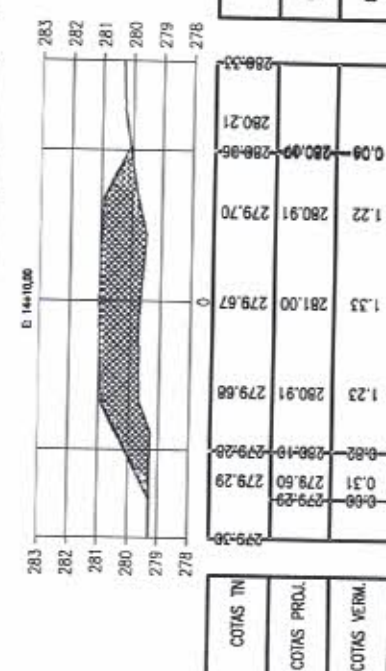

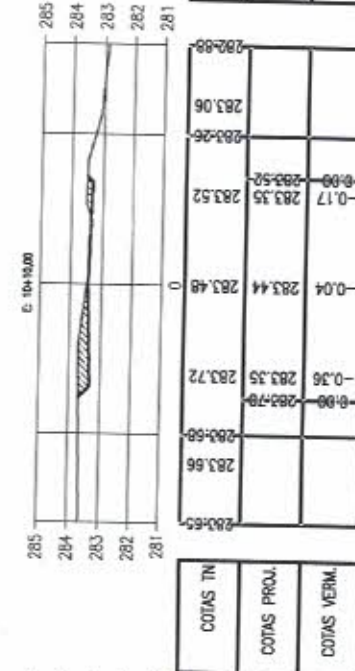
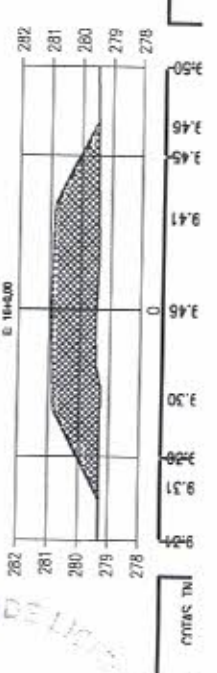

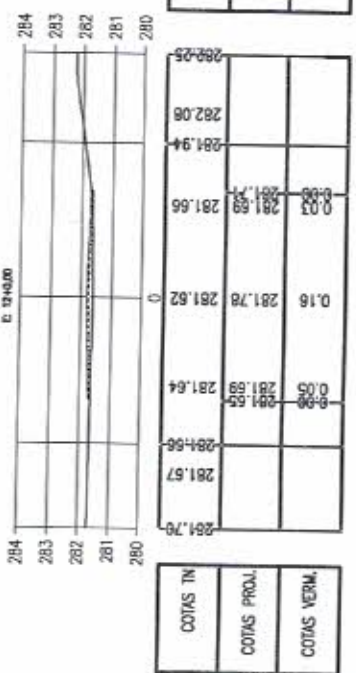
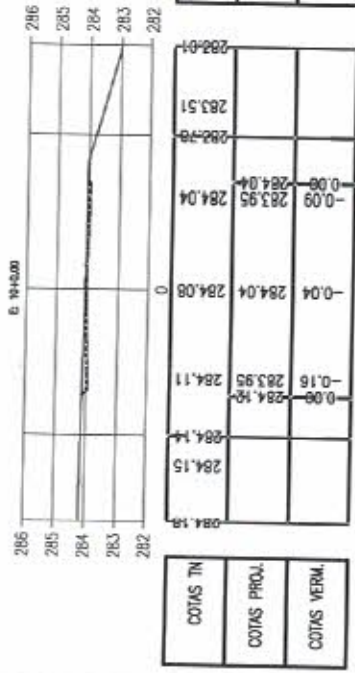
285.29	285.29	285.18	284.87	284.95	285.40	285.40	285.18	285.29	285.18
0.00	0.00	0.00	-0.44	285.05	285.40	285.40	285.18	285.29	285.18
0.10	0.10	0.10	0.10	285.05	284.95	284.95	285.40	285.18	285.18
285.29	285.29	285.29	285.29	285.29	285.29	285.29	285.29	285.29	285.29
COTAS TN									
COTAS PROL.									
COTAS VERM.									

E 7400



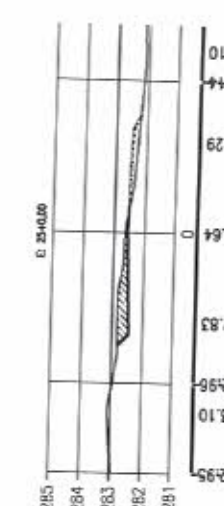
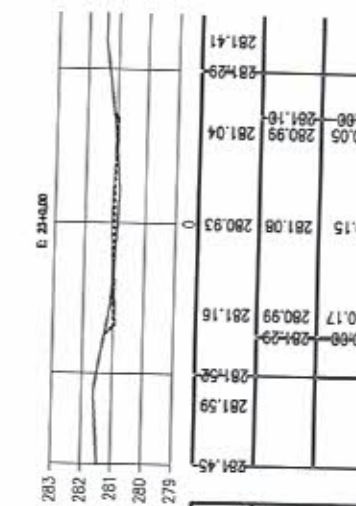
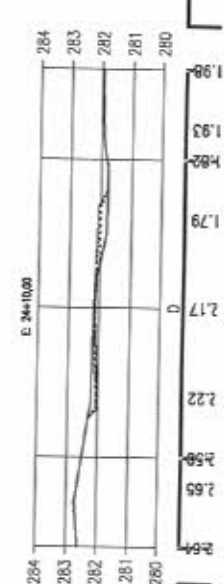
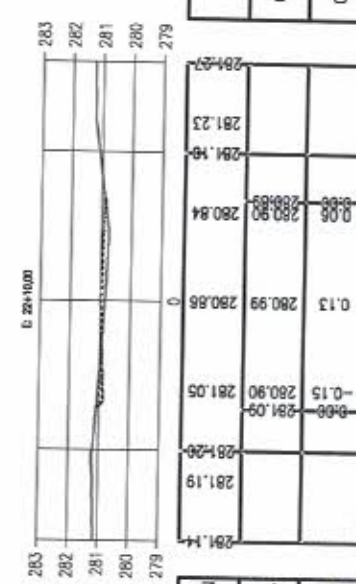
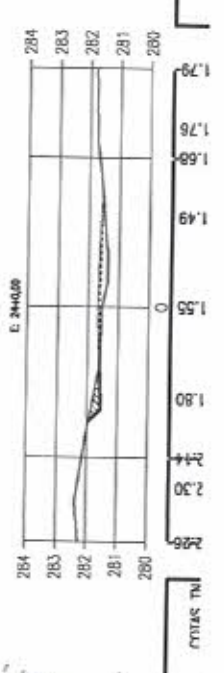
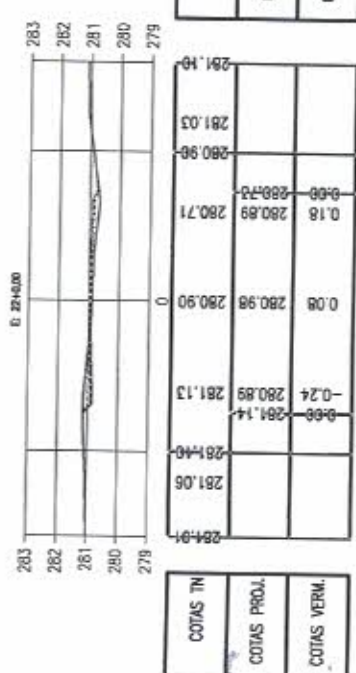

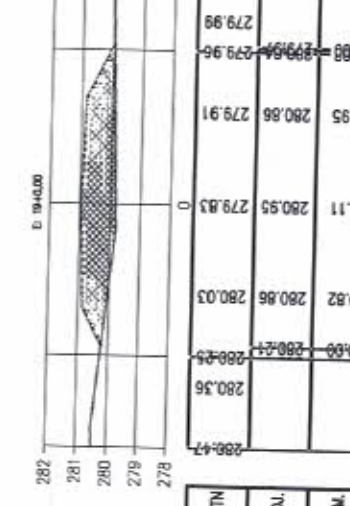
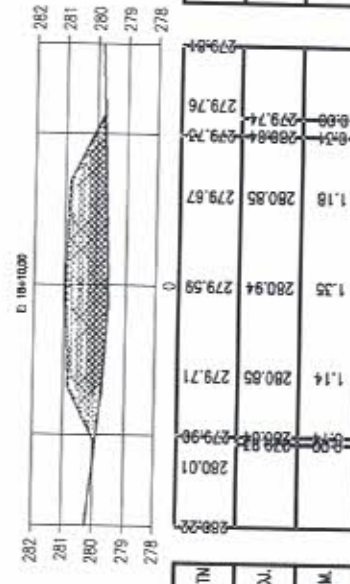
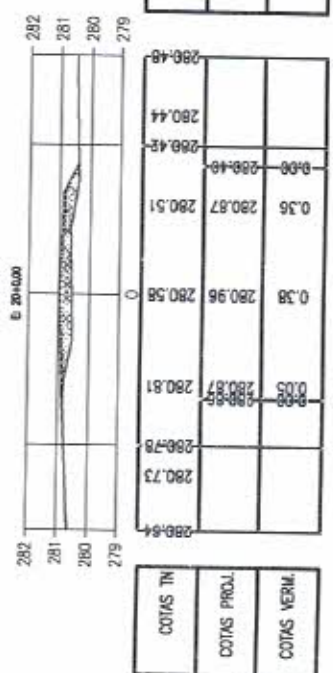
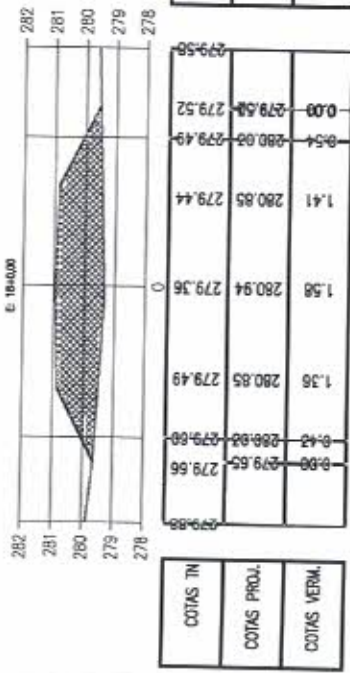
285.45	285.52	285.60	285.66	285.24	285.32	285.32	285.29	285.45	285.29
0.00	0.00	0.00	-0.30	285.36	285.32	285.32	285.29	285.45	285.29
0.20	0.20	0.20	0.20	285.45	285.24	285.24	285.32	285.45	285.29
285.45	285.45	285.45	285.45	285.45	285.45	285.45	285.45	285.45	285.45
COTAS TN									
COTAS PROL.									
COTAS VERM.									

COMISSAO  
 243 2024  
 9

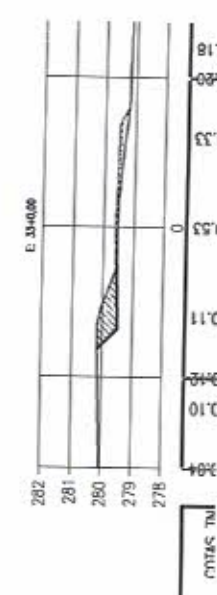
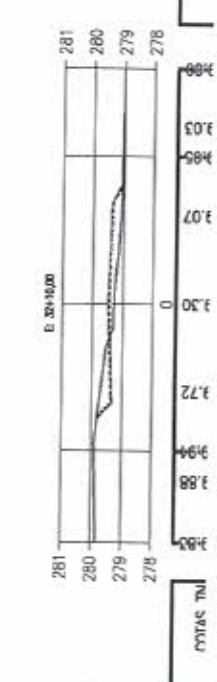
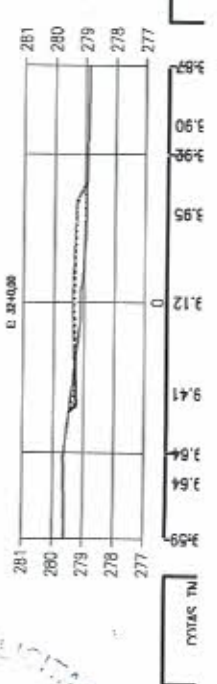
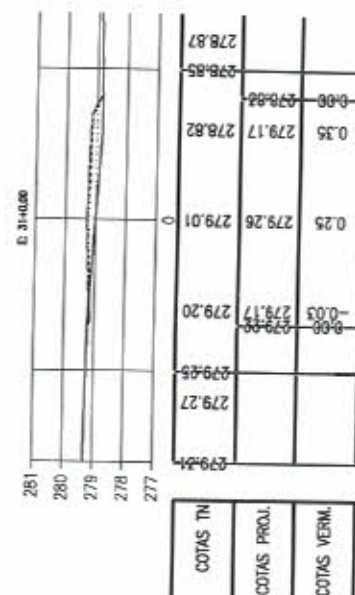
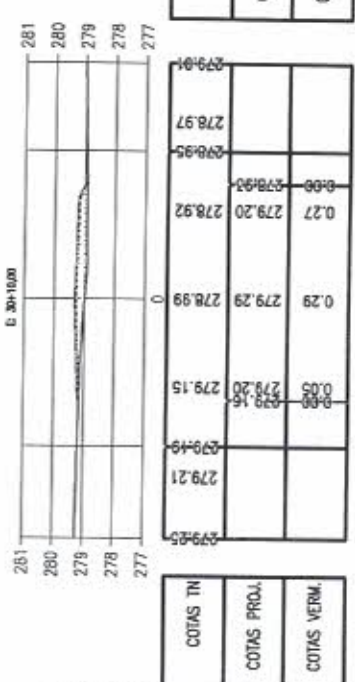
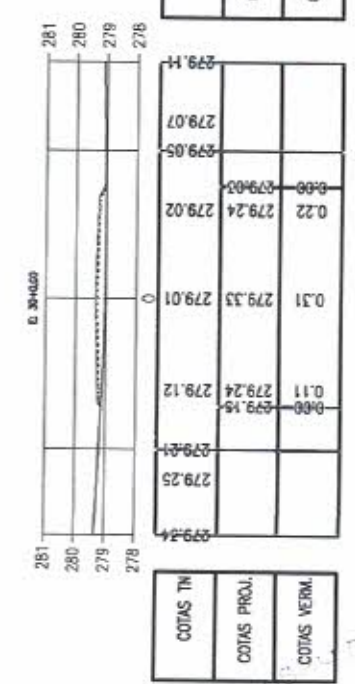
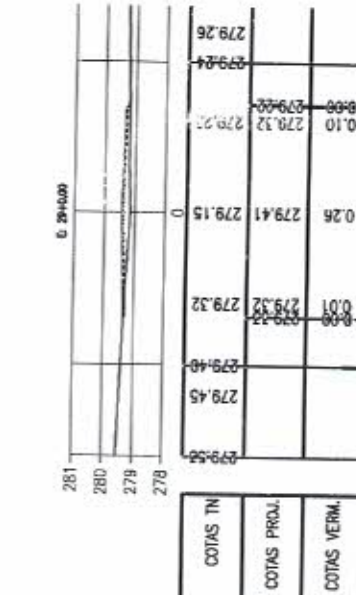
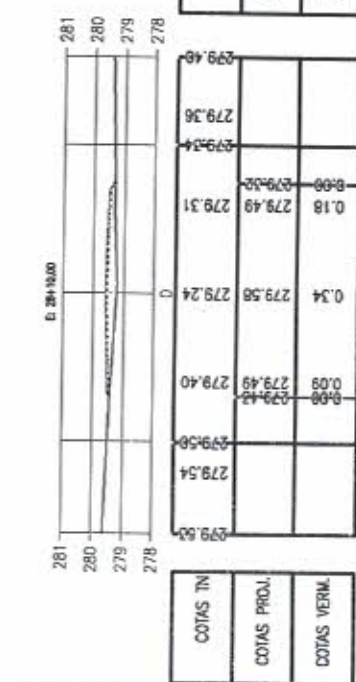
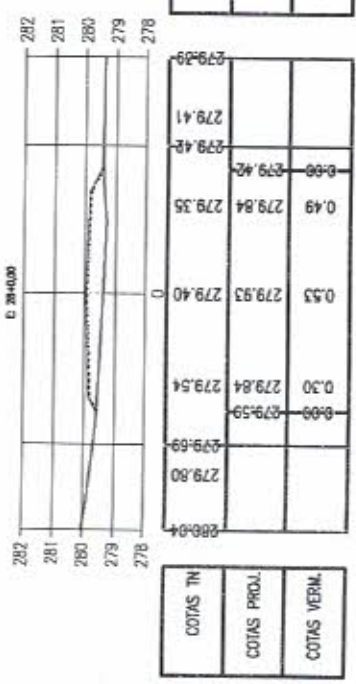

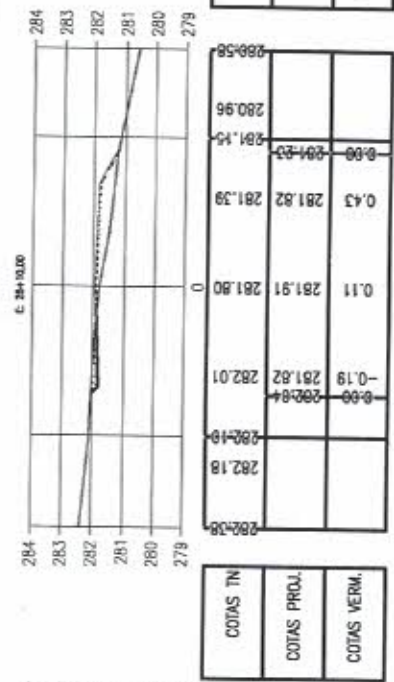
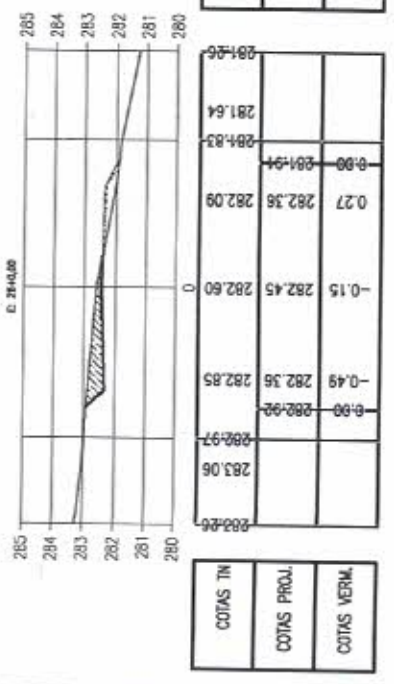


244/2014  
 FLS AND  
 PREF DE FROUET CARNEIRO






COPIA DE LICITACAO  
 205 2024  
 PRECISO  
 NÚMERO



COMISSÃO DE LICITAÇÃO  
 246/2011  
 ANO  
 PREFEITURA MUNICIPAL DE CARNEIRO

E: 34+0,00



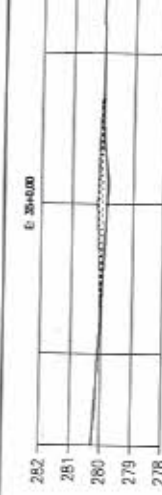
282	280,26	280,23	280,40	0,00	279,77	280,03	279,82	0,04	279,86	279,59	279,60	279,61	279,82
281				0,00	279,59								
280													
279													
278													
COTAS TN			COTAS PROJ.			COTAS VERM.							

E: 34+10,00



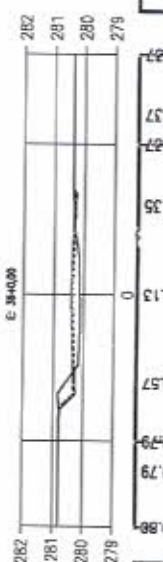
282	280,54	280,18	280,11	0,00	279,90	279,98	279,78	0,20	279,99	279,78	279,80	279,81	279,94
281				0,00	279,78								
280													
279													
278													
COTAS TN			COTAS PROJ.			COTAS VERM.							

E: 34+20,00



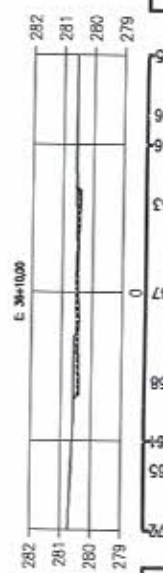
282	280,45	280,14	280,89	0,00	280,03	279,99	279,84	0,28	280,12	279,84	280,00	279,98	279,99
281				0,00	279,98								
280													
279													
278													
COTAS TN			COTAS PROJ.			COTAS VERM.							

E: 34+30,00




282	280,80	280,79	280,79	0,00	280,78	280,57	280,13	0,28	280,39	280,13	280,35	280,37	280,57
281				0,00	280,35								
280													
279													
COTAS TN			COTAS PROJ.			COTAS VERM.							

E: 34+40,00



282	280,72	280,65	280,64	0,00	280,58	280,58	280,47	0,05	280,52	280,47	280,56	280,56	280,55
281				0,00	280,47								
280													
279													
COTAS TN			COTAS PROJ.			COTAS VERM.							

E: 34+50,00



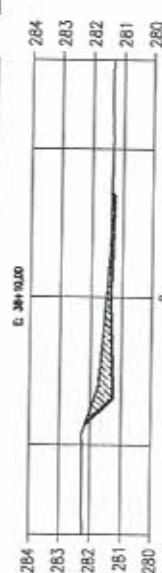
282	280,98	280,80	280,77	0,00	280,74	280,69	280,66	-0,01	280,66	280,66	280,72	280,75	280,78
281				0,00	280,66								
280													
279													
COTAS TN			COTAS PROJ.			COTAS VERM.							

E: 34+60,00



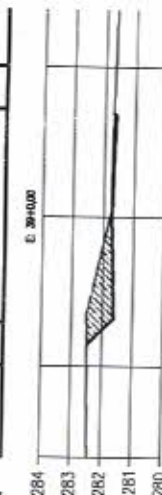
282	281,35	281,40	281,40	0,00	281,41	281,42	281,07	0,01	281,07	281,07	281,09	281,14	281,16
281				0,00	281,09								
280													
279													
COTAS TN			COTAS PROJ.			COTAS VERM.							

E: 34+70,00



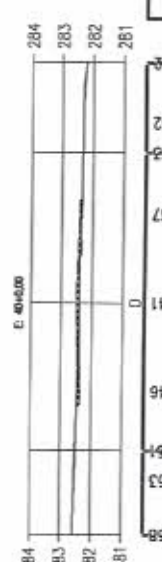
282	282,24	282,26	282,26	0,00	282,15	282,15	281,74	-0,46	281,28	281,74	281,52	281,38	281,35
281				0,00	281,38								
280													
279													
COTAS TN			COTAS PROJ.			COTAS VERM.							

E: 34+80,00



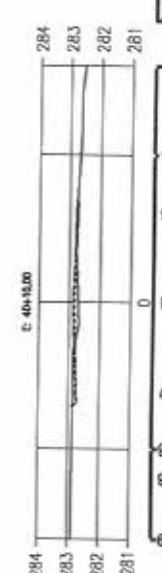
282	282,45	282,46	282,45	0,00	282,45	282,45	281,79	-0,06	281,73	281,79	281,72	281,64	281,66
281				0,00	281,72								
280													
279													
COTAS TN			COTAS PROJ.			COTAS VERM.							

E: 40+0,00



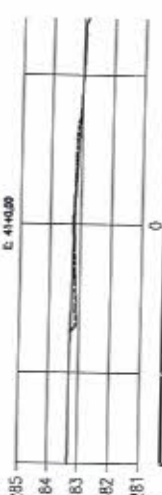
282	282,58	282,53	282,51	0,00	282,41	282,46	282,41	0,07	282,48	282,41	282,37	282,32	282,32
281				0,00	282,37								
280													
279													
COTAS TN			COTAS PROJ.			COTAS VERM.							

E: 40+10,00



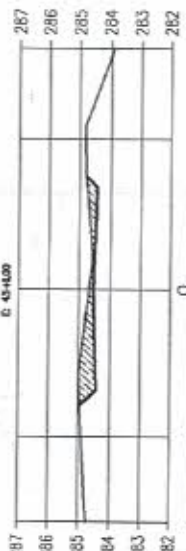
282	282,89	282,88	282,88	0,00	282,87	282,87	282,71	0,14	282,85	282,71	282,78	282,64	282,54
281				0,00	282,71								
280													
279													
COTAS TN			COTAS PROJ.			COTAS VERM.							

E: 41+0,00

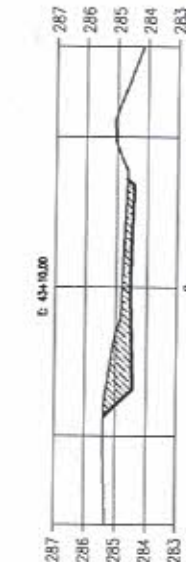


282	283,32	283,32	283,32	0,00	283,29	283,29	283,22	0,01	283,23	283,22	283,09	283,14	282,96
281				0,00	283,22								
280													
279													
COTAS TN			COTAS PROJ.			COTAS VERM.							

COMISSÃO  
 PREF DE PIQUET CARNEIRO



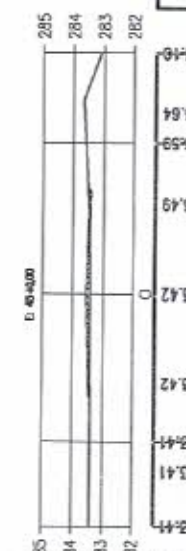
284.75	284.85	284.90	285.00	284.55	284.70	284.46	284.74	284.83	284.83	284.83	
0.00	0.00	0.00	-0.55	-0.15	0	-0.28	0	0.00	0.00	0.00	
284.85	284.85	284.90	285.00	284.55	284.70	284.46	284.74	284.83	284.83	284.83	
COTAS TN			COTAS PROJ.			COTAS VERM.					




285.32	285.37	285.39	285.50	285.24	284.80	284.69	284.91	285.04	284.91	284.91	
0.00	0.00	0.00	-0.79	-0.23	0	-0.23	0	0.00	0.00	0.00	
285.32	285.37	285.39	285.50	285.24	284.80	284.69	284.91	285.04	284.91	284.91	
COTAS TN			COTAS PROJ.			COTAS VERM.					




284.56	284.56	284.57	284.57	284.57	284.41	284.44	284.44	284.44	284.59	284.59	
0.00	0.00	0.00	-0.31	-0.07	0	-0.19	0	0.00	0.00	0.00	
284.56	284.56	284.57	284.57	284.57	284.41	284.44	284.44	284.44	284.59	284.59	
COTAS TN			COTAS PROJ.			COTAS VERM.					



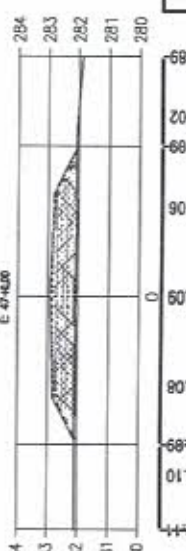
282.41	283.41	283.41	283.42	283.42	283.42	283.42	283.49	283.59	283.64	283.64	
0.00	0.00	0.00	0.02	0.11	0	-0.05	0	0.00	0.00	0.00	
282.41	283.41	283.41	283.42	283.42	283.42	283.49	283.59	283.59	283.64	283.64	
COTAS TN			COTAS PROJ.			COTAS VERM.					




282.98	282.99	282.99	282.99	282.99	283.00	283.04	283.16	283.44	282.58	282.58	
0.00	0.00	0.00	0.13	0.21	0	0.09	0	0.00	0.00	0.00	
282.98	282.99	282.99	282.99	283.00	283.04	283.16	283.44	283.44	282.58	282.58	
COTAS TN			COTAS PROJ.			COTAS VERM.					



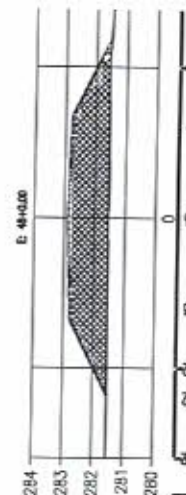
282.79	282.79	282.80	282.80	282.80	283.01	282.65	282.69	282.69	282.69	282.69	
0.00	0.00	0.12	0.26	0.45	0	0.26	0	0.00	0.00	0.00	
282.79	282.79	282.80	282.80	283.01	282.65	282.69	282.69	282.69	282.69	282.69	
COTAS TN			COTAS PROJ.			COTAS VERM.					



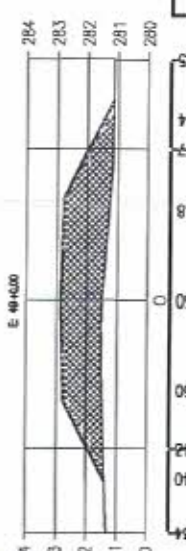
282.11	282.10	282.09	282.08	282.08	282.09	282.06	282.06	282.06	282.02	281.89	
0.00	0.00	0.80	0.72	0.80	0	0.74	0	0.00	0.00	0.00	
282.11	282.10	282.09	282.08	282.08	282.09	282.06	282.06	282.06	282.02	281.89	
COTAS TN			COTAS PROJ.			COTAS VERM.					



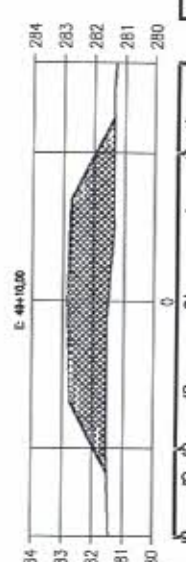
281.78	281.78	281.78	281.79	281.79	281.79	281.81	281.77	281.83	281.60	281.60	
0.00	0.00	1.00	1.08	0.98	0	0.98	0	0.00	0.00	0.00	
281.78	281.78	281.79	281.79	281.79	281.79	281.81	281.77	281.83	281.60	281.60	
COTAS TN			COTAS PROJ.			COTAS VERM.					



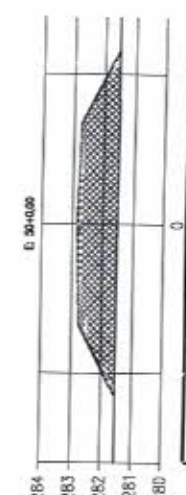
281.52	281.52	281.53	281.53	281.53	281.53	281.55	281.51	281.51	281.51	281.51	
0.00	0.44	1.25	1.32	1.23	0	1.23	0	0.00	0.00	0.00	
281.52	281.52	281.53	281.53	281.53	281.53	281.55	281.51	281.51	281.51	281.51	
COTAS TN			COTAS PROJ.			COTAS VERM.					



280	281	281	281	281	281	281	281	281	281	281	
0	0	0	0	0	0	0	0	0	0	0	
280	281	281	281	281	281	281	281	281	281	281	
COTAS TN			COTAS PROJ.			COTAS VERM.					



280	281	281	281	281	281	281	281	281	281	281	
0	0	0	0	0	0	0	0	0	0	0	
280	281	281	281	281	281	281	281	281	281	281	
COTAS TN			COTAS PROJ.			COTAS VERM.					



280	281	281	281	281	281	281	281	281	281	281	
0	0	0	0	0	0	0	0	0	0	0	
280	281	281	281	281	281	281	281	281	281	281	
COTAS TN			COTAS PROJ.			COTAS VERM.					

COMISSÃO DE LICITAÇÃO  
 248/1200  
 PLS ANO  
 PREF DE PIQUET CARVALHO



285	0,00	0,00	0,00
284	0,00	0,00	0,00
283	0,00	0,00	0,00
282	0,00	0,00	0,00
281	0,00	0,00	0,00
280	0,00	0,00	0,00

COTAS TN  
COTAS PROJ.  
COTAS VERM.




284	0,00	0,00	0,00
283	0,00	0,00	0,00
282	0,00	0,00	0,00
281	0,00	0,00	0,00
280	0,00	0,00	0,00

COTAS TN  
COTAS PROJ.  
COTAS VERM.



284	0,00	0,00	0,00
283	0,00	0,00	0,00
282	0,00	0,00	0,00
281	0,00	0,00	0,00
280	0,00	0,00	0,00

COTAS TN  
COTAS PROJ.  
COTAS VERM.




284	0,00	0,00	0,00
283	0,00	0,00	0,00
282	0,00	0,00	0,00
281	0,00	0,00	0,00
280	0,00	0,00	0,00

COTAS TN  
COTAS PROJ.  
COTAS VERM.



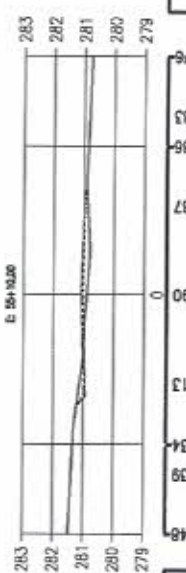
285	0,00	0,00	0,00
284	0,00	0,00	0,00
283	0,00	0,00	0,00
282	0,00	0,00	0,00
281	0,00	0,00	0,00
280	0,00	0,00	0,00

COTAS TN  
COTAS PROJ.  
COTAS VERM.



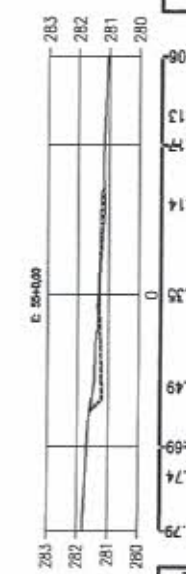
284	0,00	0,00	0,00
283	0,00	0,00	0,00
282	0,00	0,00	0,00
281	0,00	0,00	0,00
280	0,00	0,00	0,00

COTAS TN  
COTAS PROJ.  
COTAS VERM.




283	0,00	0,00	0,00
282	0,00	0,00	0,00
281	0,00	0,00	0,00
280	0,00	0,00	0,00
279	0,00	0,00	0,00

COTAS TN  
COTAS PROJ.  
COTAS VERM.




283	0,00	0,00	0,00
282	0,00	0,00	0,00
281	0,00	0,00	0,00
280	0,00	0,00	0,00

COTAS TN  
COTAS PROJ.  
COTAS VERM.



283	0,00	0,00	0,00
282	0,00	0,00	0,00
281	0,00	0,00	0,00
280	0,00	0,00	0,00

COTAS TN  
COTAS PROJ.  
COTAS VERM.




282	0,00	0,00	0,00
281	0,00	0,00	0,00
280	0,00	0,00	0,00
279	0,00	0,00	0,00
278	0,00	0,00	0,00

COTAS TN  
COTAS PROJ.  
COTAS VERM.



282	0,00	0,00	0,00
281	0,00	0,00	0,00
280	0,00	0,00	0,00
279	0,00	0,00	0,00
278	0,00	0,00	0,00

COTAS TN  
COTAS PROJ.  
COTAS VERM.


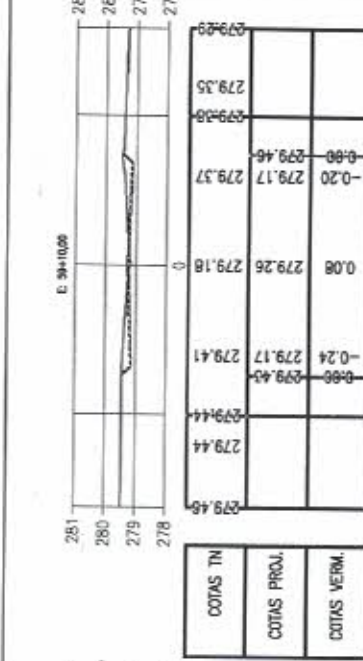
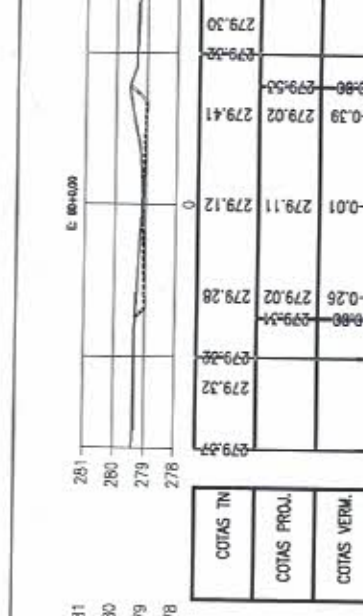
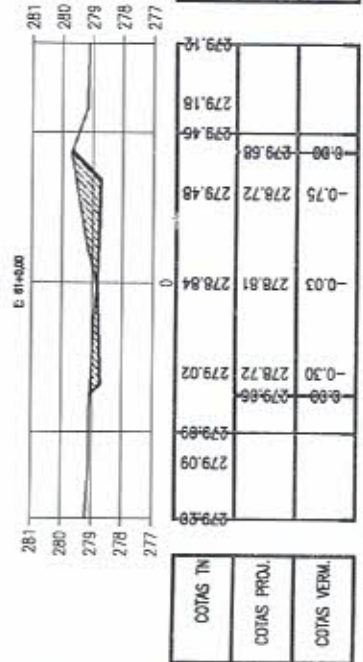
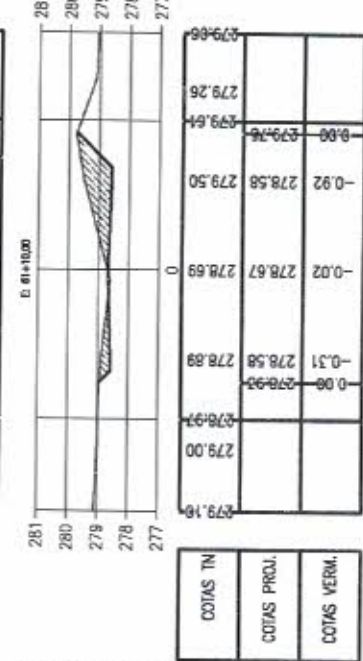
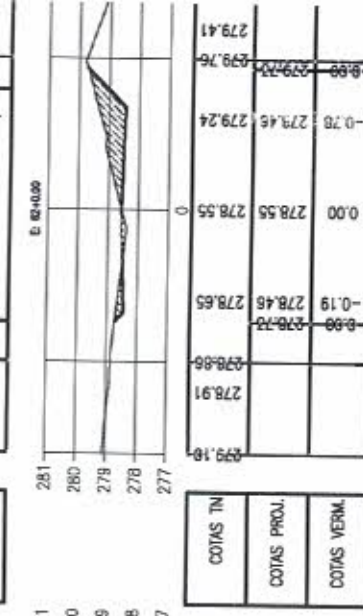
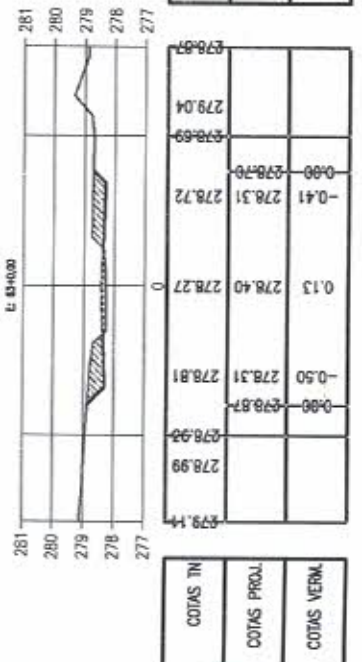
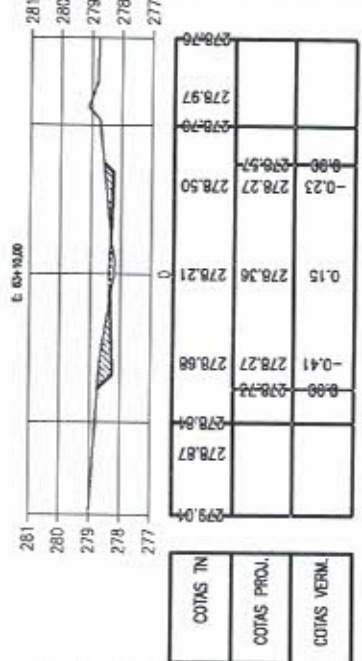
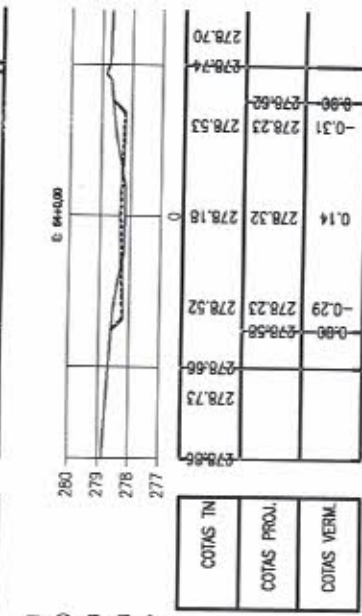
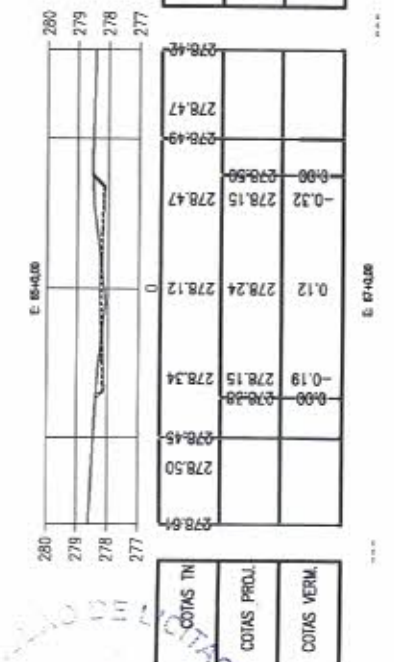
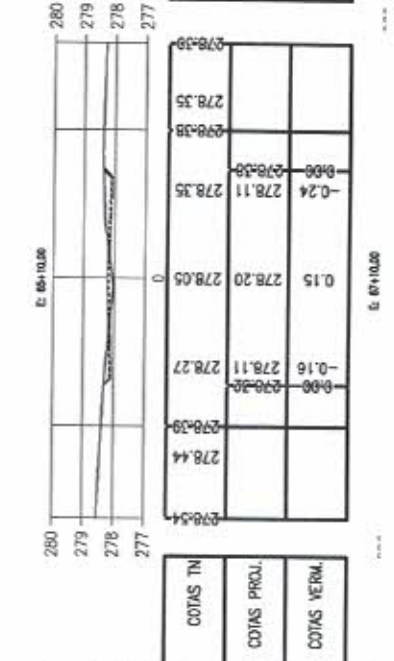



282	0,00	0,00	0,00
281	0,00	0,00	0,00
280	0,00	0,00	0,00
279	0,00	0,00	0,00
278	0,00	0,00	0,00

COTAS TN  
COTAS PROJ.  
COTAS VERM.

249/204  
RISANO  
DE LICITACAO  
DE FICHAET CARNEIRO

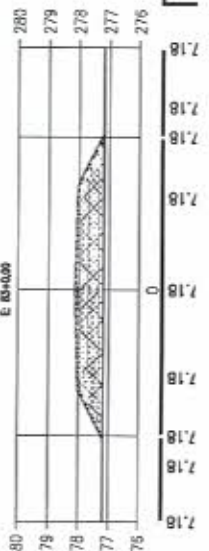
250/200  
 PLSANO  
 CASPERIQUET CARNEIRO



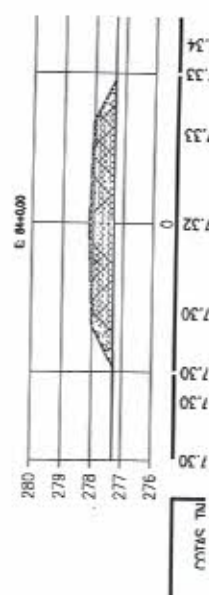


252/204  
 ANO  
 ROBERT CARNEIRO

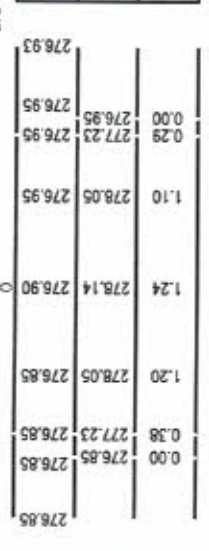
COTAS TN
276
277
278
279
280



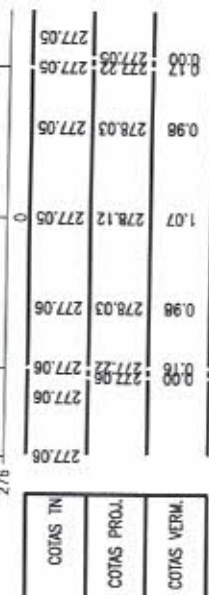
COTAS TN
276
277
278
279
280



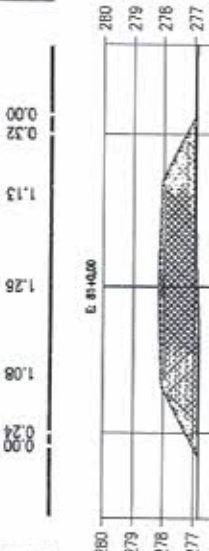
COTAS TN
276
277
278
279
280



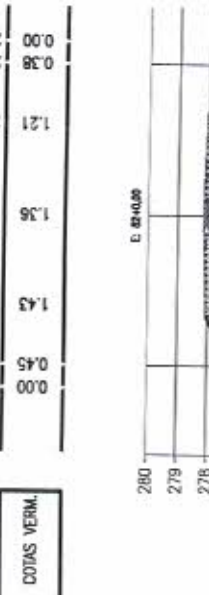
COTAS TN
276
277
278
279
280



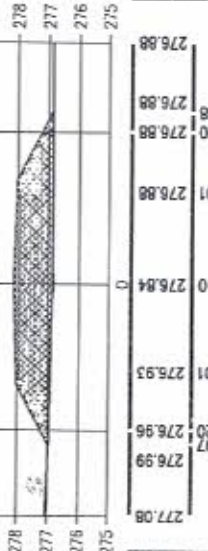
COTAS TN
276
277
278
279
280



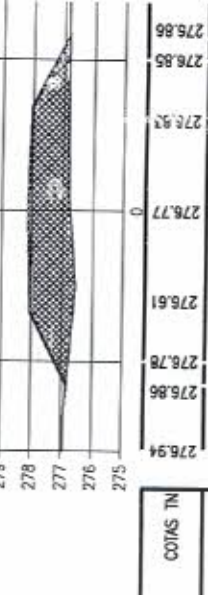
COTAS TN
276
277
278
279
280



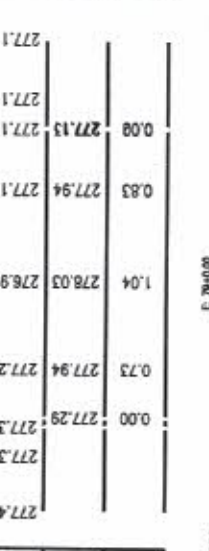
COTAS TN
276
277
278
279
280



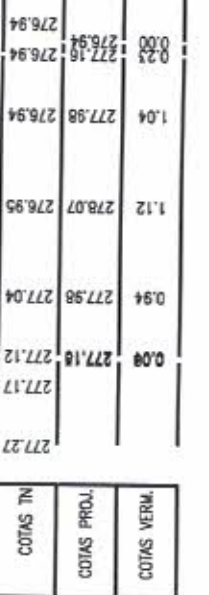
COTAS TN
276
277
278
279
280



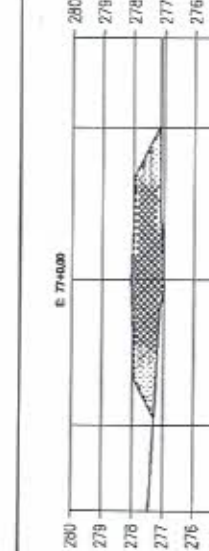
COTAS TN
276
277
278
279
280



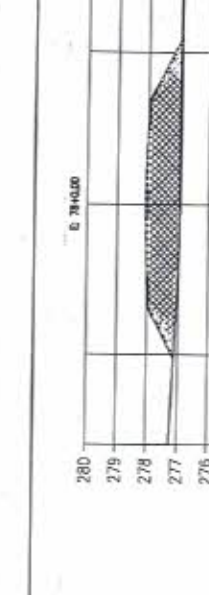
COTAS TN
276
277
278
279
280




COTAS TN
276
277
278
279
280



COTAS TN
276
277
278
279
280







277.47	0.00	277.47	277.47	0.61	278.08	277.47	0	277.47	277.46	0.00	277.46	277.46
277.47	0.00	277.47	277.47	0.52	277.99	277.47	0	277.47	277.46	0.00	277.46	277.46
COTAS TN		COTAS PROJ.		0.53	277.99	277.46		COTAS VERM.				



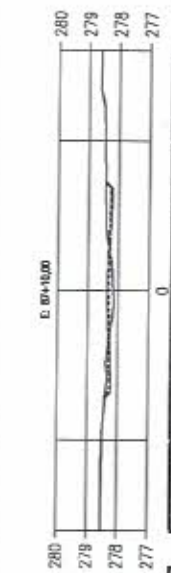
277.50	0.00	277.50	277.50	0.41	277.98	277.57	0	277.57	277.57	0.00	277.57	277.57
277.50	0.00	277.50	277.50	0.41	277.98	277.57	0	277.57	277.57	0.00	277.57	277.57
COTAS TN		COTAS PROJ.		0.50	278.07	277.57		COTAS VERM.				



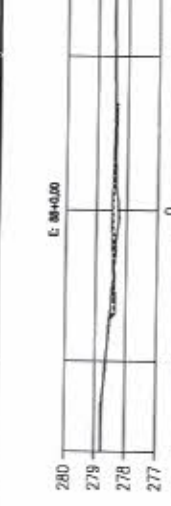
277.84	0.00	277.79	277.81	0.24	278.00	277.76	0	277.68	277.69	0.00	277.69	277.69
277.84	0.00	277.79	277.81	0.24	278.00	277.76	0	277.68	277.69	0.00	277.69	277.69
COTAS TN		COTAS PROJ.		0.41	278.09	277.68		COTAS VERM.				



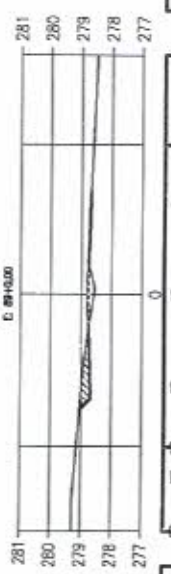
278.27	0.00	278.26	278.27	0.07	278.13	278.19	0	278.13	278.20	0.00	278.20	278.20
278.27	0.00	278.26	278.27	0.07	278.13	278.19	0	278.13	278.20	0.00	278.20	278.20
COTAS TN		COTAS PROJ.		0.30	278.22	277.91		COTAS VERM.				



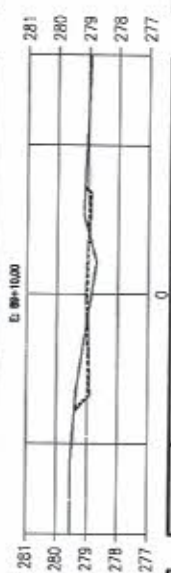
278.51	0.00	278.50	278.51	0.10	278.24	278.35	0	278.16	278.42	0.00	278.42	278.47
278.51	0.00	278.50	278.51	0.10	278.24	278.35	0	278.16	278.42	0.00	278.42	278.47
COTAS TN		COTAS PROJ.		0.18	278.33	278.16		COTAS VERM.				



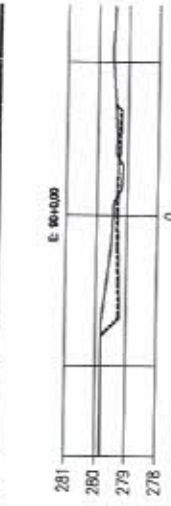
278.73	0.00	278.65	278.73	0.11	278.37	278.48	0	278.27	278.46	0.00	278.46	278.45
278.73	0.00	278.65	278.73	0.11	278.37	278.48	0	278.27	278.46	0.00	278.46	278.45
COTAS TN		COTAS PROJ.		0.19	278.46	278.27		COTAS VERM.				



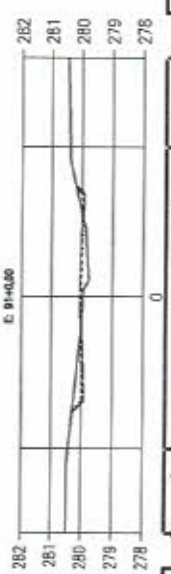
279.21	0.00	279.13	279.21	0.29	278.69	278.98	0	278.58	278.78	0.00	278.78	278.70
279.21	0.00	279.13	279.21	0.29	278.69	278.98	0	278.58	278.78	0.00	278.78	278.70
COTAS TN		COTAS PROJ.		0.20	278.78	278.58		COTAS VERM.				



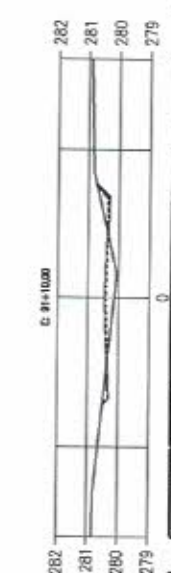
279.53	0.00	279.49	279.53	0.39	278.93	279.32	0	278.87	279.12	0.00	279.12	279.01
279.53	0.00	279.49	279.53	0.39	278.93	279.32	0	278.87	279.12	0.00	279.12	279.01
COTAS TN		COTAS PROJ.		0.19	278.93	278.12		COTAS VERM.				



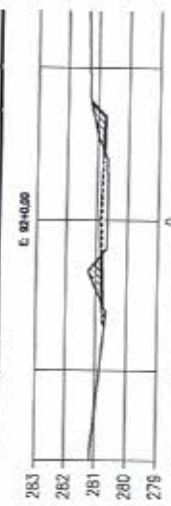
279.81	0.00	279.80	279.81	0.51	279.24	279.75	0	279.46	279.37	0.00	279.37	279.48
279.81	0.00	279.80	279.81	0.51	279.24	279.75	0	279.46	279.37	0.00	279.37	279.48
COTAS TN		COTAS PROJ.		0.13	279.33	279.46		COTAS VERM.				



280.49	0.00	280.43	280.49	0.26	279.96	280.22	0	279.97	280.05	0.00	280.05	280.43
280.49	0.00	280.43	280.49	0.26	279.96	280.22	0	279.97	280.05	0.00	280.05	280.43
COTAS TN		COTAS PROJ.		0.08	280.05	279.97		COTAS VERM.				



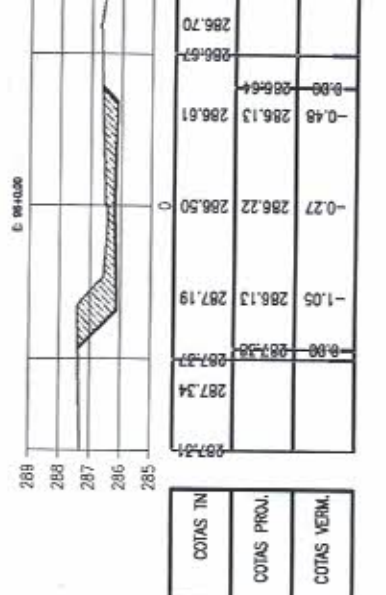
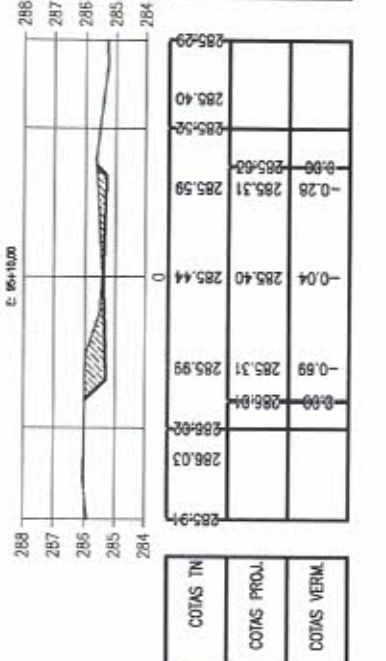
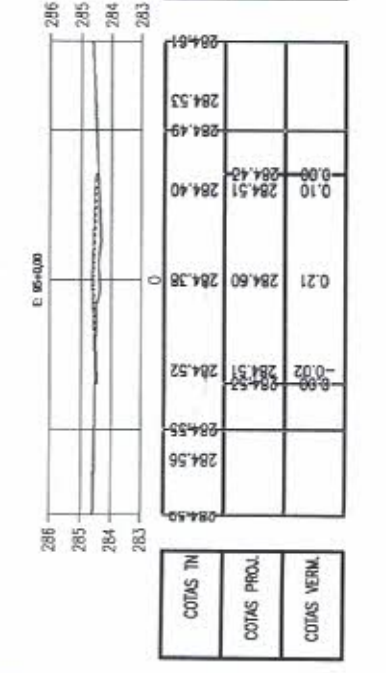
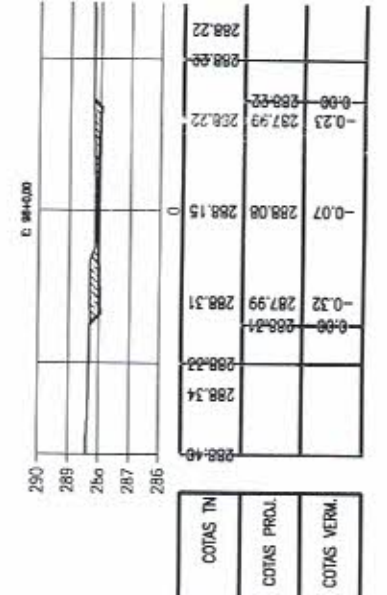
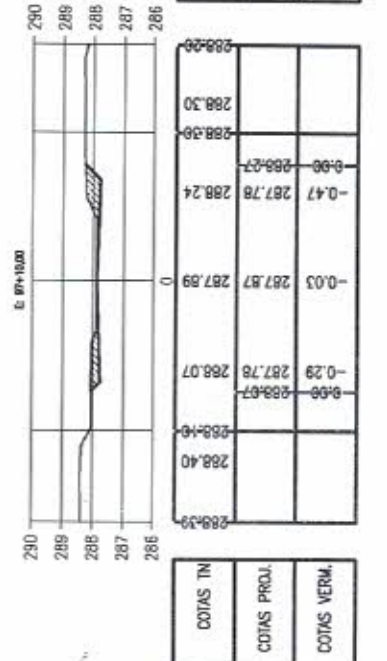
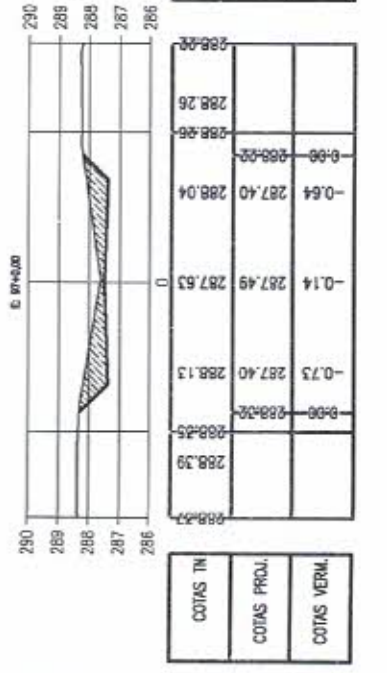
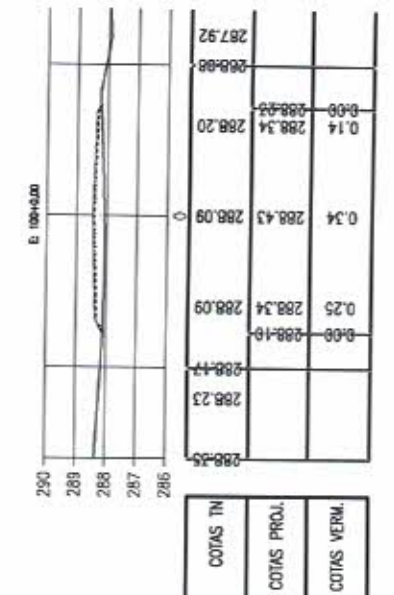
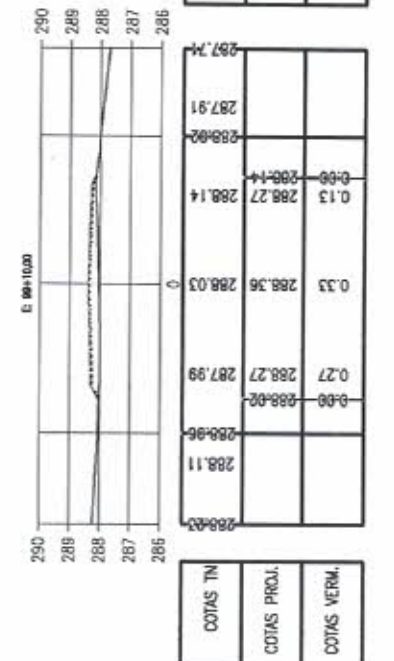

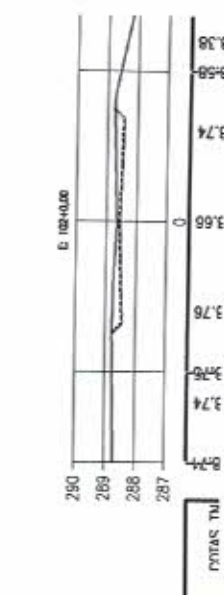
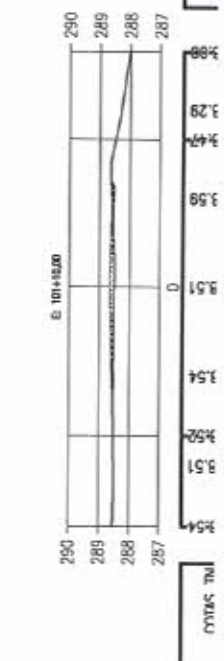
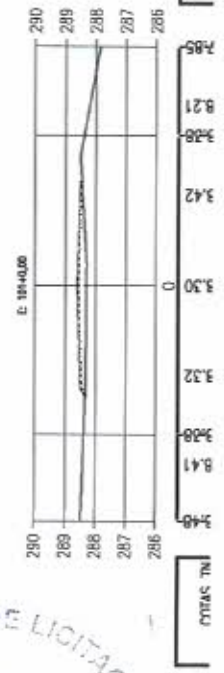
280.75	0.00	280.65	280.75	0.11	280.34	280.44	0	280.13	280.55	0.00	280.55	280.87
280.75	0.00	280.65	280.75	0.11	280.34	280.44	0	280.13	280.55	0.00	280.55	280.87
COTAS TN		COTAS PROJ.		0.29	280.43	280.13		COTAS VERM.				

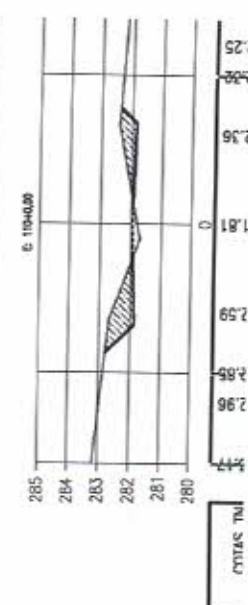
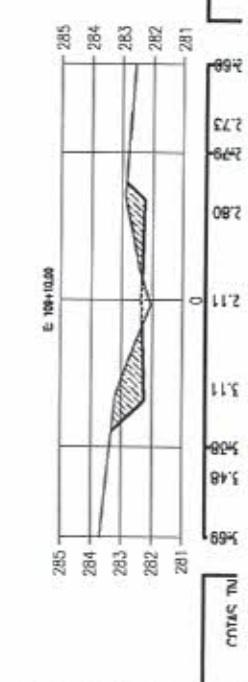
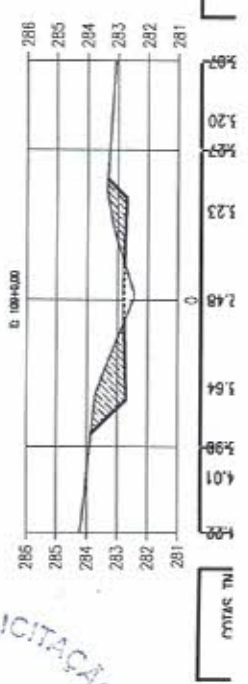
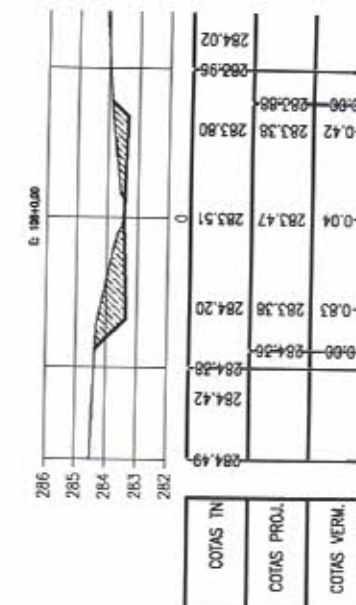
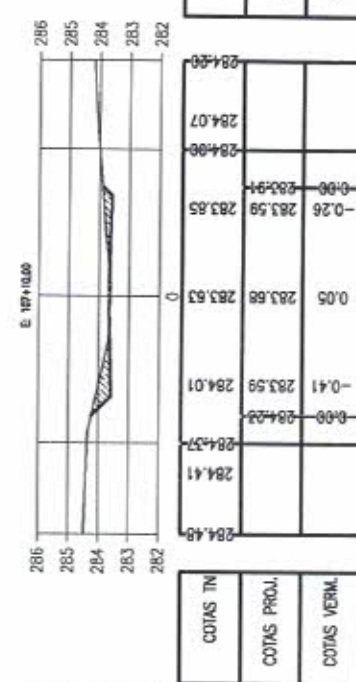

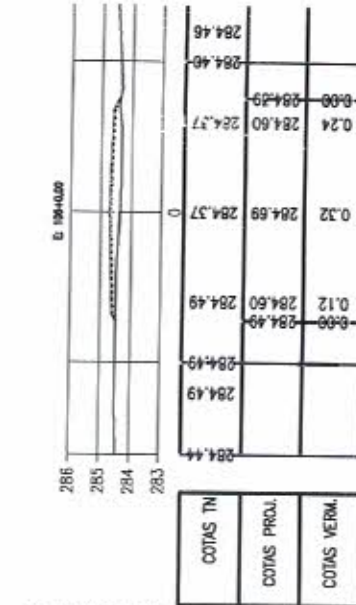



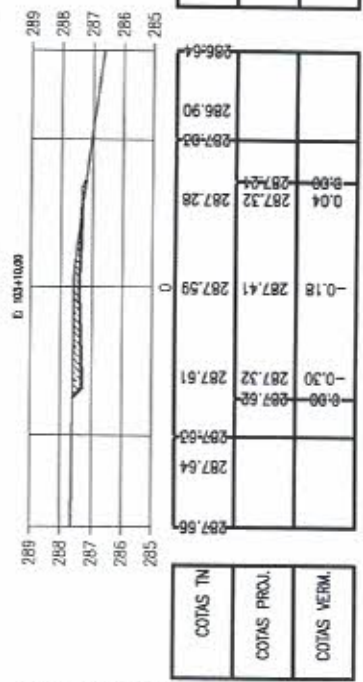
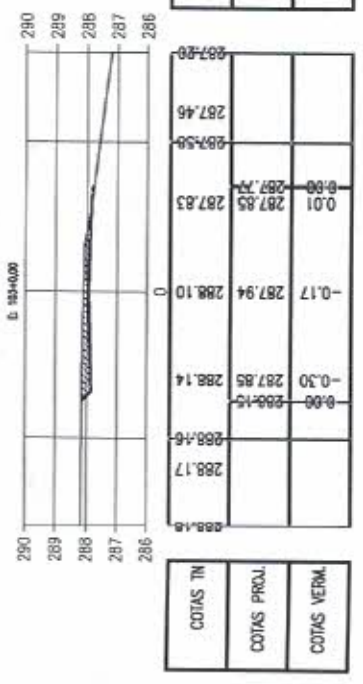


281.16	0.00	280.87	281.16	0.08	280.77	280.70	0	280.66	281.04	0.00	281.04	281.31
281.16	0.00	280.87	281.16	0.08	280.77	280.70	0	280.66	281.04	0.00	281.04	281.31
COTAS TN		COTAS PROJ.		0.20	280.86	280.66		COTAS VERM.				

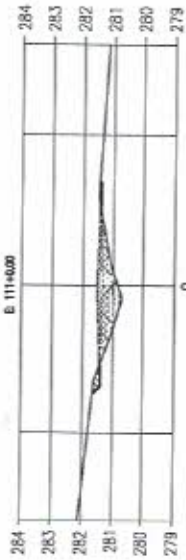
COMISSÃO DE LICITAÇÃO  
 283/2011  
 PREGÃO  
 PREF DE PIQUET CARNEIRO

COMISSÃO DE LICITAÇÃO  
 25/04/2011  
 FILEADO  
 PREF. DE PIQUET CARVALHO

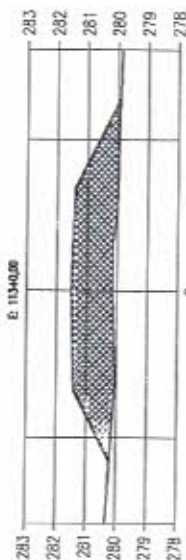





COMISSÃO LICITACAO  
 255/2024  
 PAVIMENTO  
 PAVIMENTO C/ CARRETO



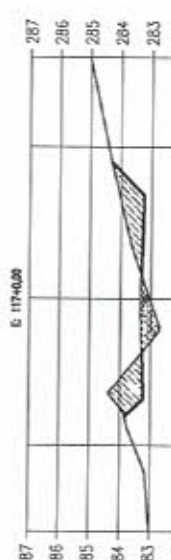
COTAS TN		281,81	281,81	0	280,85	281,54
COTAS PROJ.		281,81	281,41	281,41	281,50	281,41
COTAS VERM.		281,54	281,41	281,41	280,85	281,49



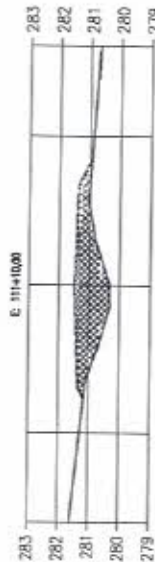
COTAS TN		280,25	280,24	280,25	280,14	279,92
COTAS PROJ.		280,25	280,50	280,50	280,40	279,92
COTAS VERM.		280,25	280,50	280,50	280,14	279,92



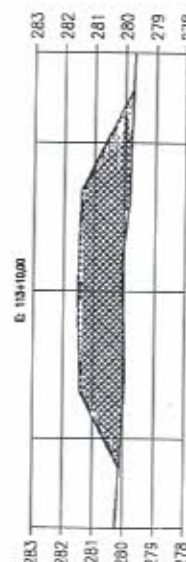
COTAS TN		280,57	280,54	280,55	280,69	280,64
COTAS PROJ.		280,57	280,84	280,84	281,45	280,55
COTAS VERM.		280,57	280,84	280,84	280,69	280,55



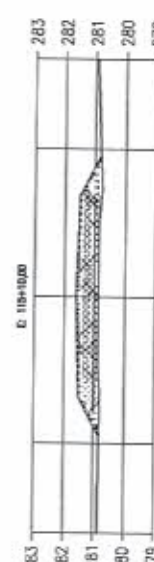
COTAS TN		283,83	283,83	283,83	284,53	283,83
COTAS PROJ.		283,83	283,83	283,83	284,53	283,83
COTAS VERM.		283,83	283,83	283,83	284,53	283,83



COTAS TN		281,39	281,16	281,16	281,02	281,56
COTAS PROJ.		281,39	281,16	281,16	281,02	281,56
COTAS VERM.		281,39	281,16	281,16	281,02	281,56



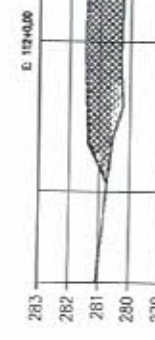
COTAS TN		280,85	280,85	280,85	280,04	279,79
COTAS PROJ.		280,85	280,85	280,85	280,04	279,79
COTAS VERM.		280,85	280,85	280,85	280,04	279,79



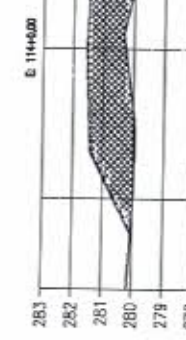
COTAS TN		280,85	280,85	280,85	280,88	280,83
COTAS PROJ.		280,85	280,85	280,85	280,88	280,83
COTAS VERM.		280,85	280,85	280,85	280,88	280,83



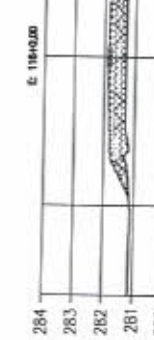
COTAS TN		285,83	285,83	285,83	286,53	285,83
COTAS PROJ.		285,83	285,83	285,83	286,53	285,83
COTAS VERM.		285,83	285,83	285,83	286,53	285,83



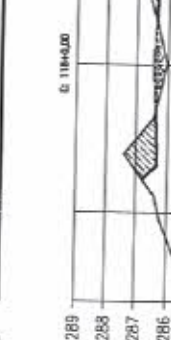
COTAS TN		280,86	280,76	280,76	280,50	281,37
COTAS PROJ.		280,86	280,76	280,76	280,50	281,37
COTAS VERM.		280,86	280,76	280,76	280,50	281,37



COTAS TN		280,16	280,16	280,16	280,27	279,84
COTAS PROJ.		280,16	280,16	280,16	280,27	279,84
COTAS VERM.		280,16	280,16	280,16	280,27	279,84



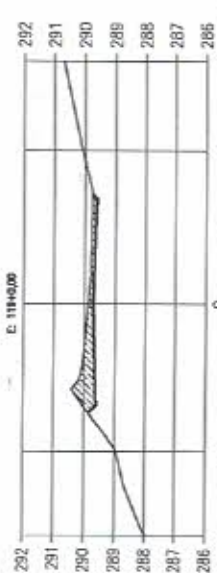
COTAS TN		281,14	281,12	281,12	281,30	281,18
COTAS PROJ.		281,14	281,12	281,12	281,30	281,18
COTAS VERM.		281,14	281,12	281,12	281,30	281,18



COTAS TN		286,83	286,83	286,83	287,53	286,83
COTAS PROJ.		286,83	286,83	286,83	287,53	286,83
COTAS VERM.		286,83	286,83	286,83	287,53	286,83

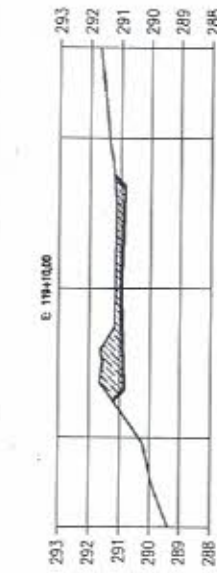
256/2011  
 ANO  
 TAVARES CARNEIRO

E. 118+0,00



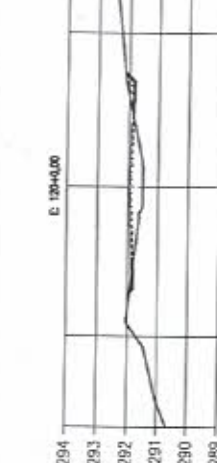
COTAS TN	287,95	288,94	288,71	288,94	290,30	289,87	289,75	289,74	289,75	290,28	289,69
COTAS PROJ.	0,00	0,00	0,00	0,00	-0,69	-0,17	-0,14	0,00	-0,14	289,61	289,75
COTAS VERM.	291,30	291,84	291,87	291,84	291,63	291,16	291,14	291,57	291,47	291,67	291,47

E. 119+10,00



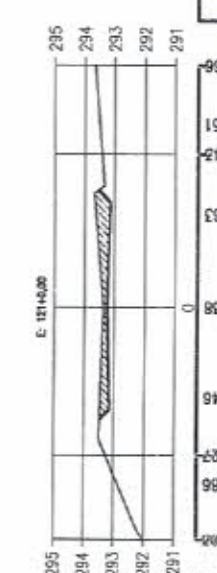
COTAS TN	288,05	288,55	289,05	289,55	290,05	291,63	291,16	291,14	291,57	291,47	291,67
COTAS PROJ.	0,00	0,00	0,00	0,00	-0,76	-0,21	-0,28	0,00	-0,28	290,86	291,14
COTAS VERM.	291,30	291,84	291,87	291,84	291,63	291,16	291,14	291,57	291,47	291,67	291,47

E. 120+0,00



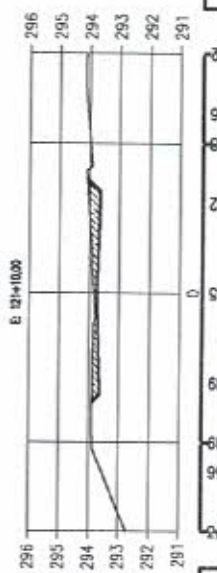
COTAS TN	289,66	291,30	291,74	291,94	291,84	291,87	291,51	291,93	291,84	292,01	292,37
COTAS PROJ.	0,00	0,00	0,00	0,00	-0,03	-0,03	0,41	-0,17	-0,17	291,84	292,01
COTAS VERM.	291,30	291,84	291,87	291,84	291,63	291,16	291,14	291,57	291,47	291,67	291,47

E. 121+0,00



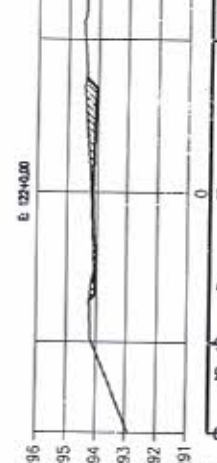
COTAS TN	292,86	293,47	293,48	293,48	293,48	293,38	293,38	293,63	293,54	293,42	293,66
COTAS PROJ.	0,00	0,00	0,00	0,00	-0,31	-0,13	-0,47	0,00	0,00	293,54	293,63
COTAS VERM.	294,15	294,69	294,72	294,69	294,48	294,02	294,02	294,37	294,37	294,42	294,42

E. 121+10,00



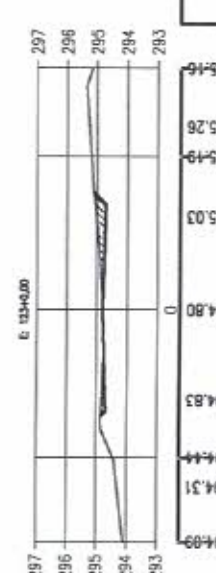
COTAS TN	292,75	293,89	293,89	293,89	293,56	293,89	293,89	294,02	293,99	294,06	294,42
COTAS PROJ.	0,00	0,00	0,00	0,00	-0,23	-0,11	-0,37	0,00	0,00	294,06	294,42
COTAS VERM.	294,15	294,69	294,72	294,69	294,48	294,02	294,02	294,37	294,37	294,42	294,42

E. 122+0,00



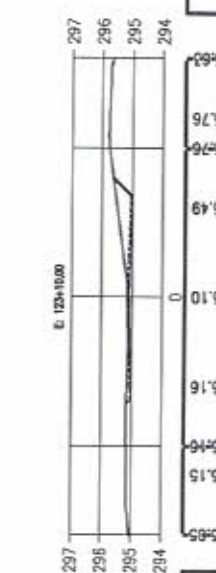
COTAS TN	292,89	293,73	294,15	294,57	294,06	294,17	294,18	294,15	294,06	294,41	294,42
COTAS PROJ.	0,00	0,00	0,00	0,00	-0,11	-0,11	-0,03	-0,03	-0,03	294,06	294,41
COTAS VERM.	294,15	294,69	294,72	294,69	294,48	294,02	294,02	294,37	294,37	294,42	294,42

E. 123+0,00



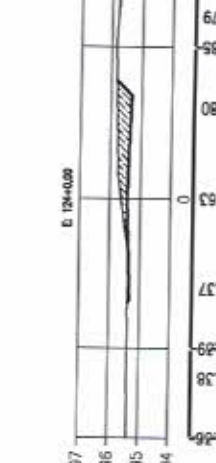
COTAS TN	294,31	294,44	294,86	294,86	294,80	294,80	294,71	294,83	294,83	294,71	294,80
COTAS PROJ.	0,00	0,00	0,00	0,00	-0,11	0,00	-0,31	0,00	0,00	294,71	294,80
COTAS VERM.	295,38	295,37	295,37	295,37	295,16	295,10	295,04	295,16	295,16	295,16	295,16

E. 123+10,00




COTAS TN	295,65	295,76	295,76	295,76	295,76	295,76	295,76	295,76	295,76	295,76	295,76
COTAS PROJ.	0,00	0,00	0,00	0,00	-0,12	0,03	-0,46	0,00	0,00	295,76	295,76
COTAS VERM.	296,59	296,59	296,59	296,59	296,38	296,38	296,38	296,38	296,38	296,38	296,38

E. 124+0,00




COTAS TN	295,46	295,38	295,38	295,38	295,38	295,38	295,38	295,38	295,38	295,38	295,38
COTAS PROJ.	0,00	0,00	0,00	0,00	-0,04	-0,21	-0,46	0,00	0,00	295,38	295,38
COTAS VERM.	296,59	296,59	296,59	296,59	296,38	296,38	296,38	296,38	296,38	296,38	296,38

E. 125+0,00



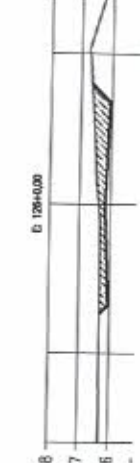
COTAS TN	296,00	296,00	296,00	296,00	296,00	296,00	296,00	296,00	296,00	296,00	296,00
COTAS PROJ.	0,00	0,00	0,00	0,00	0,00	0,00	0,00	0,00	0,00	0,00	0,00
COTAS VERM.	297,00	297,00	297,00	297,00	297,00	297,00	297,00	297,00	297,00	297,00	297,00

E. 126+0,00






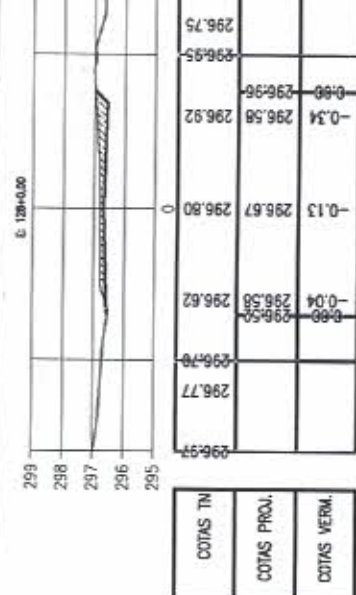

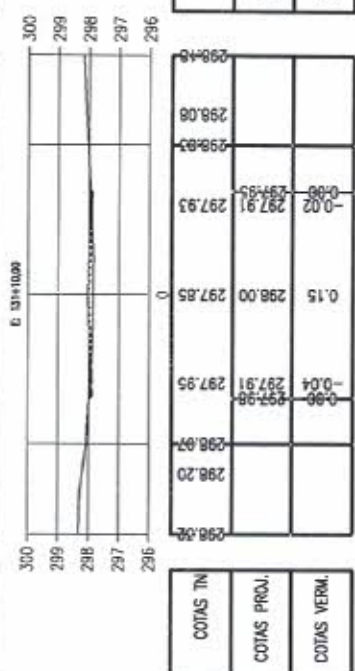

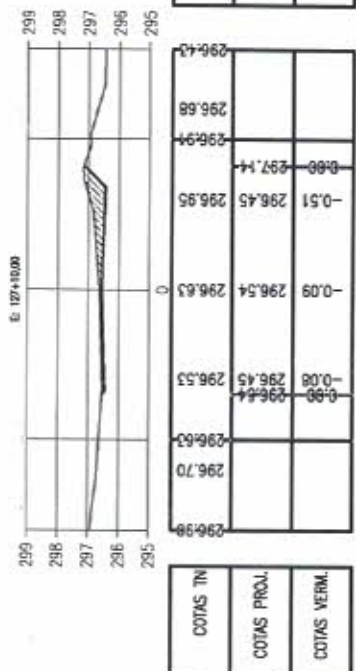
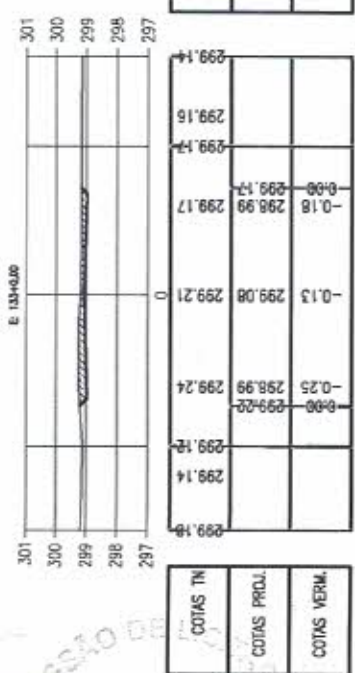
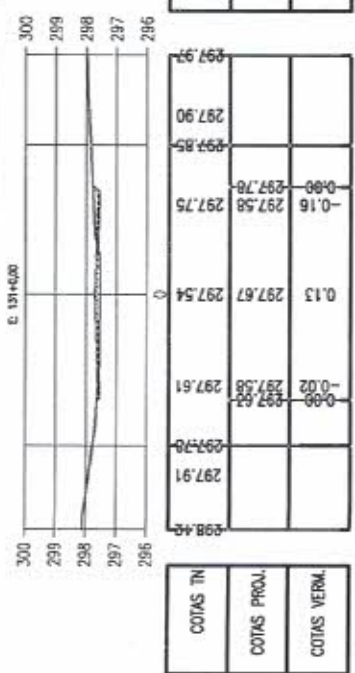
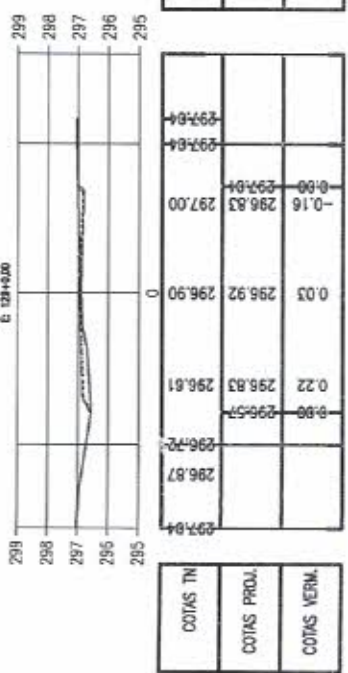
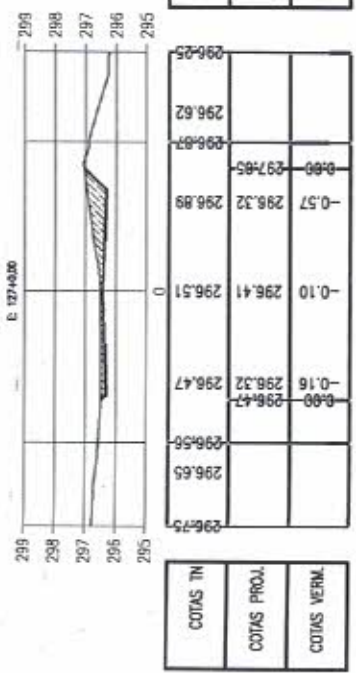
COTAS TN	296,00	296,00	296,00	296,00	296,00	296,00	296,00	296,00	296,00	296,00	296,00
COTAS PROJ.	0,00	0,00	0,00	0,00	0,00	0,00	0,00	0,00	0,00	0,00	0,00
COTAS VERM.	297,00	297,00	297,00	297,00	297,00	297,00	297,00	297,00	297,00	297,00	297,00

E. 126+0,00

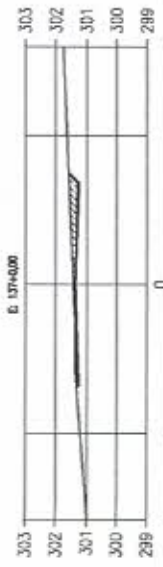


COTAS TN	295,46	295,38	295,38	295,38	295,38	295,38	295,38	295,38	295,38	295,38	295,38
COTAS PROJ.	0,00	0,00	0,00	0,00	-0,04	-0,21	-0,46	0,00	0,00	295,38	295,38
COTAS VERM.	296,59	296,59	296,59	296,59	296,38	296,38	296,38	296,38	296,38	296,38	296,38

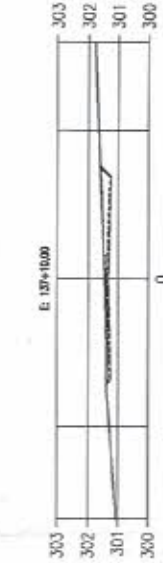
LICITACAO
   
 752



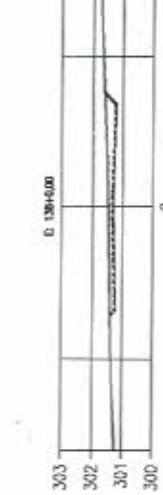
COMERCIO DE  
 258/2004  
 FLG AND  
 FIDEI-JUDET CARRIATO



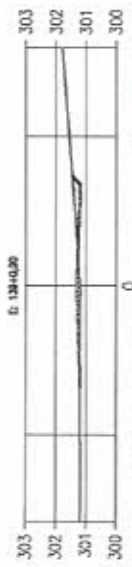
COTAS TN	300.97	301.13	301.24	301.37	301.44	301.57	301.65	301.69	301.72
COTAS PROL.	0.00	0.00	0.00	-0.09	-0.07	-0.28	0.00	0.00	0.00
COTAS VERM.	0.00	0.00	0.00	0.00	0.00	0.00	0.00	0.00	0.00



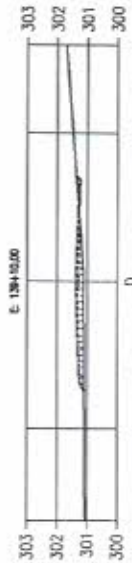
COTAS TN	301.08	301.21	301.29	301.39	301.45	301.58	301.66	301.70	301.76
COTAS PROL.	0.00	0.00	0.00	-0.12	-0.09	-0.31	0.00	0.00	0.00
COTAS VERM.	0.00	0.00	0.00	0.00	0.00	0.00	0.00	0.00	0.00




COTAS TN	301.02	301.33	301.46	301.42	301.48	301.58	301.66	301.70	301.76
COTAS PROL.	0.00	0.00	0.00	-0.18	-0.16	-0.34	0.00	0.00	0.00
COTAS VERM.	0.00	0.00	0.00	0.00	0.00	0.00	0.00	0.00	0.00




COTAS TN	301.19	301.20	301.20	301.22	301.21	301.30	301.41	301.56	301.79
COTAS PROL.	0.00	0.00	0.00	0.00	-0.20	0.09	0.00	0.00	0.00
COTAS VERM.	0.00	0.00	0.00	0.00	0.00	0.00	0.00	0.00	0.00



COTAS TN	301.09	301.09	301.16	301.11	301.13	301.33	301.46	301.56	301.74
COTAS PROL.	0.00	0.00	0.17	0.17	0.23	-0.06	0.00	0.00	0.00
COTAS VERM.	0.00	0.00	0.00	0.00	0.00	0.00	0.00	0.00	0.00



COTAS TN	299.98	300.97	300.87	300.82	301.35	301.48	301.54	301.61	301.81
COTAS PROL.	0.00	0.00	0.00	0.00	0.13	0.03	0.00	0.00	0.00
COTAS VERM.	0.00	0.00	0.00	0.00	0.00	0.00	0.00	0.00	0.00



COTAS TN	299.88	300.88	301.15	301.45	301.86	301.93	301.95	301.97	302.00
COTAS PROL.	0.00	0.00	0.00	0.50	-0.02	-0.18	0.00	0.00	0.00
COTAS VERM.	0.00	0.00	0.00	0.00	0.00	0.00	0.00	0.00	0.00



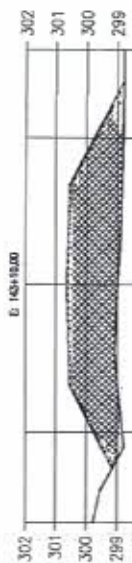
COTAS TN	300.82	301.20	301.59	301.77	302.09	302.29	302.29	302.29	302.29
COTAS PROL.	0.00	0.00	0.05	0.05	-0.18	-0.47	0.00	0.00	0.00
COTAS VERM.	0.00	0.00	0.00	0.00	0.00	0.00	0.00	0.00	0.00



COTAS TN	301.14	301.52	301.71	301.65	301.98	302.17	302.23	302.23	302.23
COTAS PROL.	0.00	0.00	0.00	0.07	-0.16	-0.45	0.00	0.00	0.00
COTAS VERM.	0.00	0.00	0.00	0.00	0.00	0.00	0.00	0.00	0.00



COTAS TN	298.89	299.87	300.15	300.45	300.86	301.93	301.95	301.97	302.00
COTAS PROL.	0.00	0.00	0.00	0.50	-0.02	-0.18	0.00	0.00	0.00
COTAS VERM.	0.00	0.00	0.00	0.00	0.00	0.00	0.00	0.00	0.00

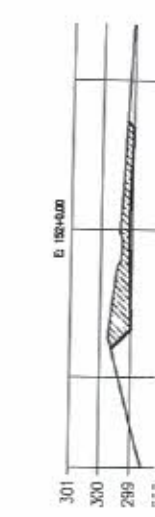
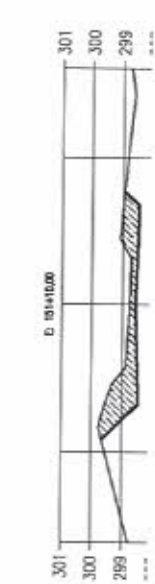
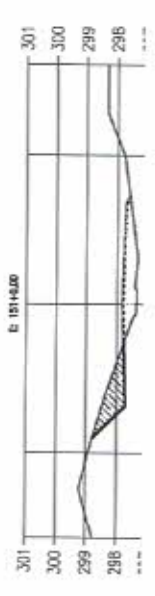

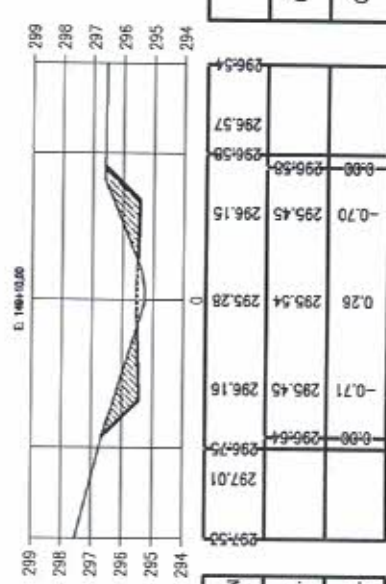

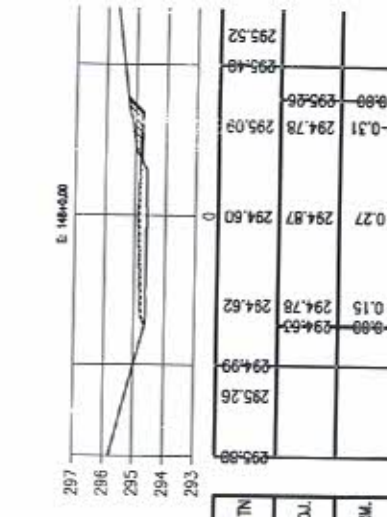

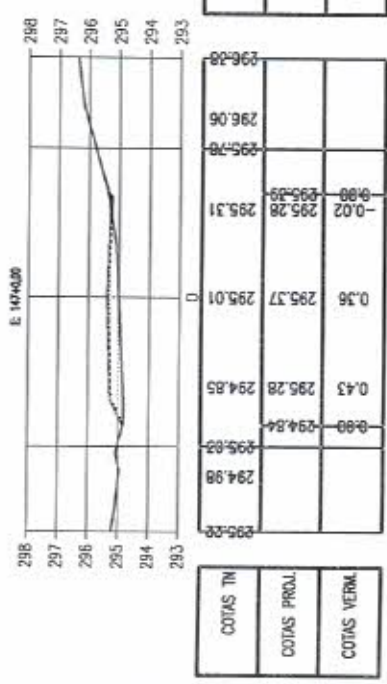
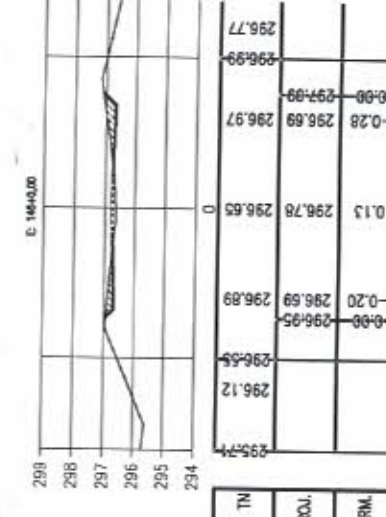
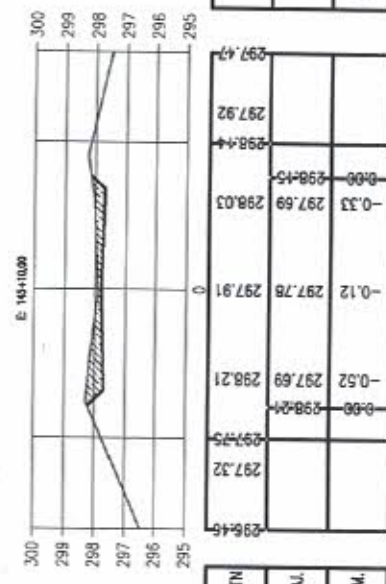
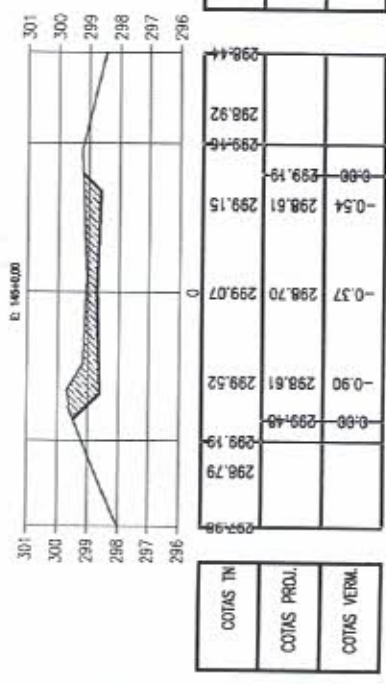


COTAS TN	297.89	298.87	299.15	299.45	299.86	300.93	300.95	300.97	301.00
COTAS PROL.	0.00	0.00	0.00	0.50	-0.02	-0.18	0.00	0.00	0.00
COTAS VERM.	0.00	0.00	0.00	0.00	0.00	0.00	0.00	0.00	0.00




COTAS TN	297.89	298.87	299.15	299.45	299.86	300.93	300.95	300.97	301.00
COTAS PROL.	0.00	0.00	0.00	0.50	-0.02	-0.18	0.00	0.00	0.00
COTAS VERM.	0.00	0.00	0.00	0.00	0.00	0.00	0.00	0.00	0.00

25/05/2011  
 15.50 ANO  
 PIQUET CARRIERO

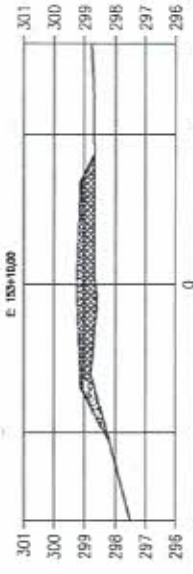


COMISSÃO DE LICITAÇÃO Nº 260/2004  
 1º ANO  
 PREF. DE RIQUET CARNEIRO

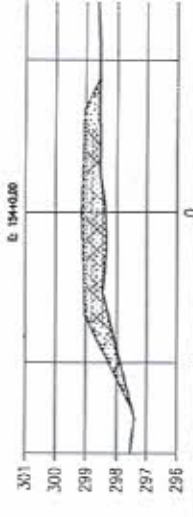




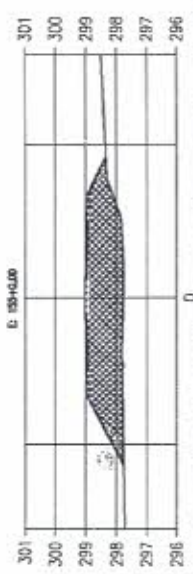
297.96	0.00	298.41	0.49	299.31	298.82	0	0.15	299.22	299.08	298.57	298.41	297.96
0.00	0.00	0.00	0.44	0.00	0.00	0.00	0.00	0.00	0.00	0.00	0.00	0.00
298.95	298.80	298.79	298.79	298.79	298.79	298.79	298.79	298.79	298.79	298.79	298.79	298.85
COTAS TN												
COTAS PROL.												
COTAS VERM.												




297.50	0.00	298.01	0.35	299.13	298.76	0	0.58	299.22	298.63	298.67	298.67	298.76
0.00	0.00	0.00	0.46	0.00	0.00	0.00	0.00	0.00	0.00	0.00	0.00	0.00
297.50	298.01	298.01	298.76	299.13	298.63	298.63	298.63	298.63	298.63	298.63	298.63	298.76
COTAS TN												
COTAS PROL.												
COTAS VERM.												



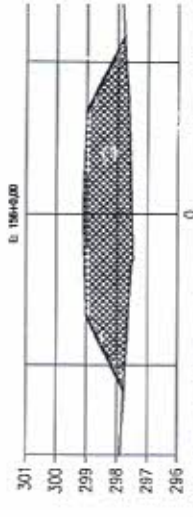
297.54	0.00	297.62	0.65	299.03	298.38	0	0.74	299.12	298.38	298.54	298.54	298.58
0.00	0.10	0.00	0.48	0.00	0.00	0.00	0.00	0.00	0.00	0.00	0.00	0.00
297.54	297.54	297.62	298.38	299.03	298.38	298.38	298.38	298.38	298.38	298.54	298.54	298.58
COTAS TN												
COTAS PROL.												
COTAS VERM.												



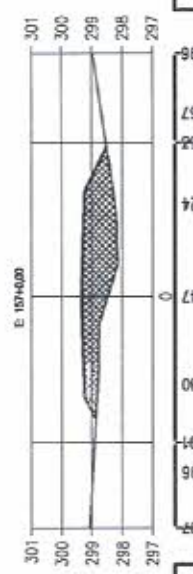
297.78	0.00	297.76	1.11	298.81	297.80	0	1.23	299.00	297.78	297.98	297.76	297.78
0.00	0.00	0.00	0.93	0.00	0.00	0.00	0.00	0.00	0.00	0.00	0.00	0.00
297.78	297.76	297.76	297.98	298.81	297.80	297.80	297.80	297.80	297.78	297.98	297.76	297.78
COTAS TN												
COTAS PROL.												
COTAS VERM.												



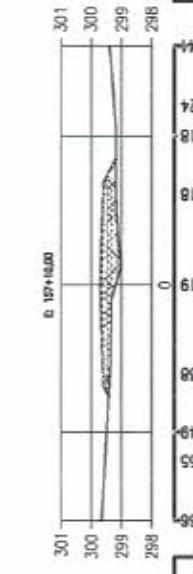
297.46	0.00	297.53	1.35	298.93	297.58	0	1.45	299.02	297.57	297.82	297.53	297.46
0.00	0.00	0.00	1.11	0.00	0.00	0.00	0.00	0.00	0.00	0.00	0.00	0.00
297.46	297.53	297.53	297.58	298.93	297.58	297.58	297.58	297.57	297.57	297.82	297.53	297.46
COTAS TN												
COTAS PROL.												
COTAS VERM.												



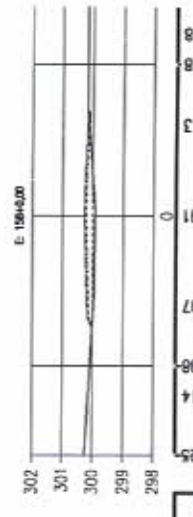
297.98	0.00	297.79	1.38	299.00	297.62	0	1.57	299.09	297.52	297.52	297.79	297.98
0.00	0.00	0.00	1.38	0.00	0.00	0.00	0.00	0.00	0.00	0.00	0.00	0.00
297.98	297.79	297.79	297.62	299.00	297.62	297.62	297.62	299.09	297.52	297.52	297.79	297.98
COTAS TN												
COTAS PROL.												
COTAS VERM.												



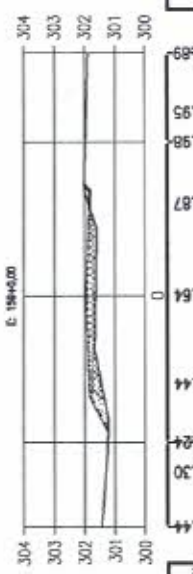
298.87	0.00	298.96	0.87	299.34	298.47	0	0.45	299.25	298.80	298.67	298.96	298.87
0.00	0.00	0.00	1.00	0.00	0.00	0.00	0.00	0.00	0.00	0.00	0.00	0.00
298.87	298.96	298.96	298.47	299.34	298.47	298.47	298.47	299.25	298.80	298.67	298.96	298.87
COTAS TN												
COTAS PROL.												
COTAS VERM.												



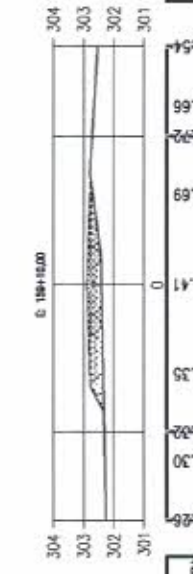
299.68	0.00	299.55	0.21	299.60	299.38	0	0.49	299.69	299.19	299.18	299.55	299.68
0.00	0.00	0.00	0.42	0.00	0.00	0.00	0.00	0.00	0.00	0.00	0.00	0.00
299.68	299.55	299.55	299.38	299.60	299.38	299.38	299.38	299.69	299.19	299.18	299.55	299.68
COTAS TN												
COTAS PROL.												
COTAS VERM.												



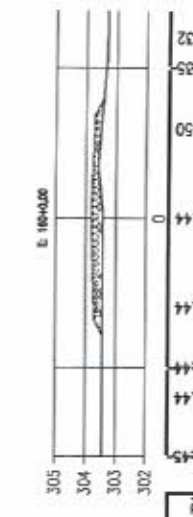
299.25	0.00	300.14	0.18	300.15	299.97	0	0.33	300.24	299.91	300.13	300.14	299.25
0.00	0.00	0.00	0.02	0.00	0.00	0.00	0.00	0.00	0.00	0.00	0.00	0.00
299.25	300.14	300.14	299.97	300.15	299.97	299.97	299.97	300.24	299.91	300.13	300.14	299.25
COTAS TN												
COTAS PROL.												
COTAS VERM.												



1.44	1.30	1.44	1.44	1.54	1.64	0	1.44	1.44	1.54	1.64	1.44	1.44
COTAS TN												



2.66	2.66	2.66	2.66	2.66	2.66	0	2.66	2.66	2.66	2.66	2.66	2.66
COTAS TN												



3.44	3.44	3.44	3.44	3.44	3.44	0	3.44	3.44	3.44	3.44	3.44	3.44
COTAS TN												

COMISSÃO DE LICITAÇÃO  
 26/1/2024  
 FLS ANO  
 LEONARDO PIQUET CARNEIRO

E. 181+0,00



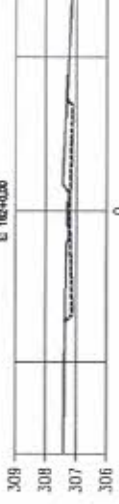
COTAS TN	305,54	305,54	305,54
COTAS PROJ.	305,50	305,55	305,46
COTAS VERM.	305,53	305,64	305,47

E. 181+10,00



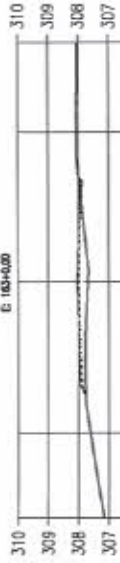
COTAS TN	306,70	306,68	306,74
COTAS PROJ.	306,53	306,56	306,44
COTAS VERM.	306,53	306,44	306,53

E. 181+20,00



COTAS TN	307,20	307,26	307,20
COTAS PROJ.	307,14	307,35	307,34
COTAS VERM.	307,23	307,23	307,28

E. 181+30,00




COTAS TN	307,91	307,76	307,91
COTAS PROJ.	307,91	307,76	307,91
COTAS VERM.	307,89	307,77	307,89

E. 181+40,00



COTAS TN	307,20	307,20	307,21
COTAS PROJ.	307,07	307,14	307,21
COTAS VERM.	307,03	307,02	307,03

E. 181+50,00



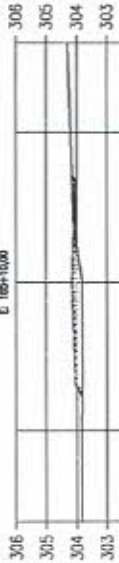
COTAS TN	306,35	306,25	306,35
COTAS PROJ.	306,34	306,25	306,34
COTAS VERM.	306,30	306,21	306,30

E. 181+60,00



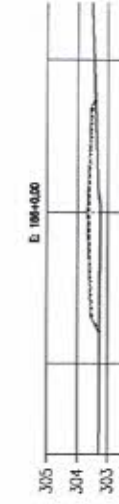
COTAS TN	304,39	304,39	304,39
COTAS PROJ.	304,38	304,38	304,38
COTAS VERM.	304,64	304,64	304,38

E. 181+70,00



COTAS TN	303,82	303,82	303,82
COTAS PROJ.	303,82	303,82	303,82
COTAS VERM.	304,03	304,03	303,82

E. 181+80,00



COTAS TN	303,27	303,27	303,27
COTAS PROJ.	303,27	303,27	303,27
COTAS VERM.	303,54	303,54	303,27

E. 181+90,00



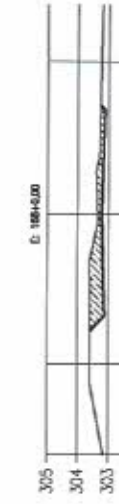
COTAS TN	302,92	302,92	302,92
COTAS PROJ.	302,92	302,92	302,92
COTAS VERM.	303,05	303,05	302,92

E. 181+100,00



COTAS TN	302,89	302,89	302,89
COTAS PROJ.	302,89	302,89	302,89
COTAS VERM.	303,14	303,14	302,89

E. 181+110,00



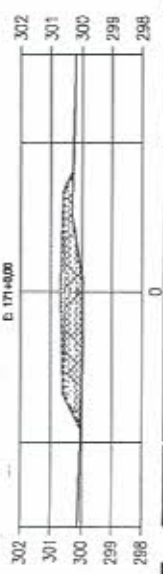
COTAS TN	303,52	303,52	303,52
COTAS PROJ.	303,52	303,52	303,52
COTAS VERM.	303,60	303,60	303,52

E. 181+120,00



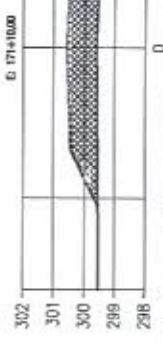
COTAS TN	303,22	303,22	303,22
COTAS PROJ.	303,22	303,22	303,22
COTAS VERM.	303,35	303,35	303,22

COMISSÃO DE LICITAÇÃO Nº 262/2004  
 1º ANO  
 FREDERICO PIQUET GARNIERO



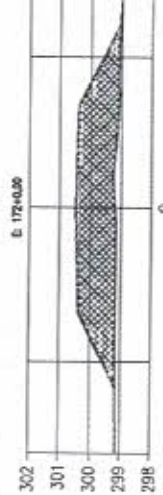
302	300,15	300,07	300,05	300,00	300,60	300,89	299,98	0	0,71	300,69	300,32	300,25	300,20	300,25	300,20
301									0,28	300,60	300,32				
300															
299															
298															

COTAS TN  
COTAS PROJ.  
COTAS VERM.



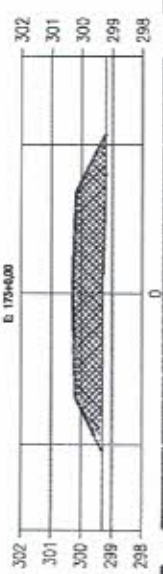
302	299,55	299,54	299,55	299,57	300,46	299,60	299,60	0	0,98	300,46	299,66	299,65	299,67	299,66
301									0,81	300,46	299,66			
300														
299														
298														

COTAS TN  
COTAS PROJ.  
COTAS VERM.



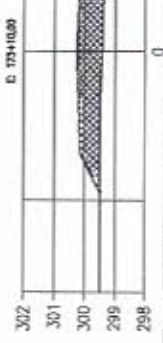
302	299,14	299,15	299,15	299,15	300,38	299,19	299,19	0	1,28	300,47	299,10	299,05	299,07	299,05
301									1,28	300,38	299,10			
300														
299														
298														

COTAS TN  
COTAS PROJ.  
COTAS VERM.



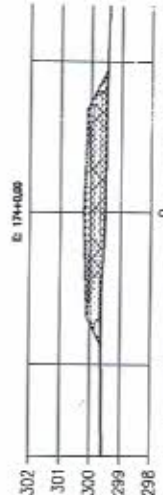
302	299,30	299,30	299,30	299,30	300,21	299,30	299,30	0	1,00	300,30	299,30	299,21	299,21	299,21
301									0,98	300,21	299,23			
300														
299														
298														

COTAS TN  
COTAS PROJ.  
COTAS VERM.




302	299,48	299,48	299,48	299,48	300,15	299,42	299,42	0	0,82	300,24	299,37	299,36	299,35	299,36
301									0,78	300,15	299,37			
300														
299														
298														

COTAS TN  
COTAS PROJ.  
COTAS VERM.



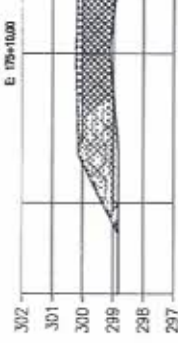
302	299,60	299,62	299,62	299,62	300,11	299,51	299,51	0	0,69	300,20	299,51	299,47	299,47	299,45
301									0,62	300,11	299,49			
300														
299														
298														

COTAS TN  
COTAS PROJ.  
COTAS VERM.



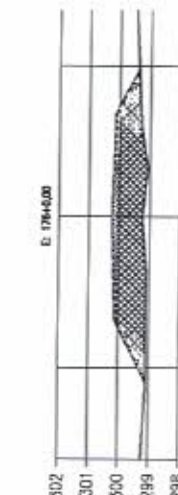
302	299,98	299,05	299,07	299,10	300,19	299,15	299,15	0	1,04	300,19	299,10	299,05	299,05	299,05
301									1,07	300,10	299,03			
300														
299														
298														
297														

COTAS TN  
COTAS PROJ.  
COTAS VERM.



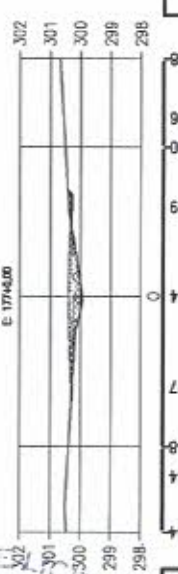
302	298,82	298,82	298,82	298,85	300,11	299,11	299,11	0	1,09	300,20	299,11	298,86	298,86	298,86
301									1,32	300,11	298,79			
300														
299														
298														
297														

COTAS TN  
COTAS PROJ.  
COTAS VERM.



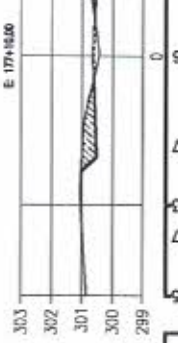
302	299,25	299,13	299,14	299,11	300,12	299,25	299,25	0	0,96	300,21	299,25	299,19	299,19	299,15
301									0,83	300,12	299,28			
300														
299														
298														

COTAS TN  
COTAS PROJ.  
COTAS VERM.



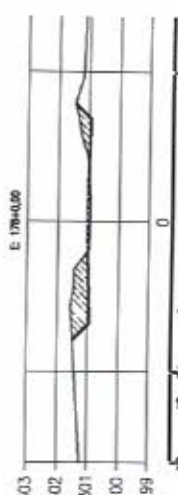
302	300,44	300,05	300,07	300,10	300,19	299,15	299,15	0	3,94	300,19	299,10	299,05	299,05	299,05
301									3,94	300,10	299,03			
300														
299														
298														

COTAS TN  
COTAS PROJ.  
COTAS VERM.



302	300,85	300,82	300,82	300,85	300,11	298,85	298,85	0	1,26	300,11	298,85	298,86	298,86	298,86
301									1,32	300,11	298,79			
300														
299														
298														

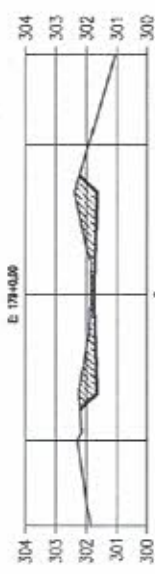
COTAS TN  
COTAS PROJ.  
COTAS VERM.



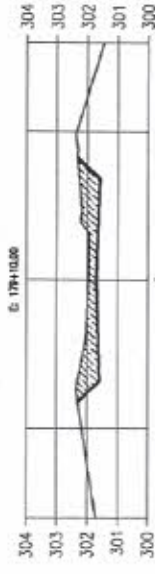
302	300,45	300,13	300,14	300,11	300,12	299,25	299,25	0	0,96	300,21	299,25	299,19	299,19	299,15
301									0,83	300,12	299,28			
300														
299														
298														

COTAS TN  
COTAS PROJ.  
COTAS VERM.

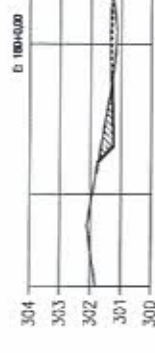
263/2011  
FLS ANO  
QUET CARNEIRO



304	301.84	302.14	302.23	301.85	302.30	301.93	301.64	301.06
COTAS TN		COTAS PROL.		COTAS VERM.				
303	302.23	302.20	302.23	301.76	301.67	302.02	301.93	301.64
302	302.24	302.17	302.23	301.94	301.61	302.06	301.93	301.64
301	302.02	302.17	302.23	301.94	301.61	302.06	301.93	301.64
300	301.75	302.17	302.23	301.94	301.61	302.06	301.93	301.64



304	301.75	302.02	302.24	301.94	302.24	302.06	301.48
COTAS TN		COTAS PROL.		COTAS VERM.			
303	302.02	302.17	302.24	301.94	302.24	302.06	301.48
302	302.17	302.17	302.24	301.94	302.24	302.06	301.48
301	302.17	302.17	302.24	301.94	302.24	302.06	301.48
300	302.17	302.17	302.24	301.94	302.24	302.06	301.48



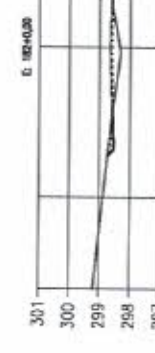
304	301.82	302.10	301.93	301.60	301.17	301.45	301.83	301.69
COTAS TN		COTAS PROL.		COTAS VERM.				
303	302.10	301.93	301.60	301.17	301.45	301.83	301.69	301.69
302	301.93	301.75	301.28	301.35	301.26	301.52	301.69	301.69
301	301.60	301.75	301.28	301.35	301.26	301.52	301.69	301.69
300	301.17	301.75	301.28	301.35	301.26	301.52	301.69	301.69



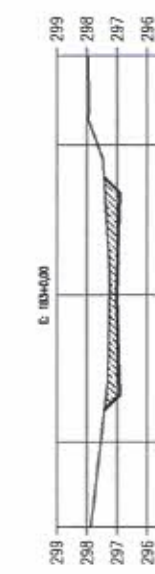
302	298.55	300.39	298.21	299.93	300.15	300.02	298.29	298.07
COTAS TN		COTAS PROL.		COTAS VERM.				
301	298.55	300.39	298.21	299.93	300.15	300.02	298.29	298.07
300	298.55	300.39	298.21	299.93	300.15	300.02	298.29	298.07
299	298.55	300.39	298.21	299.93	300.15	300.02	298.29	298.07
298	298.55	300.39	298.21	299.93	300.15	300.02	298.29	298.07



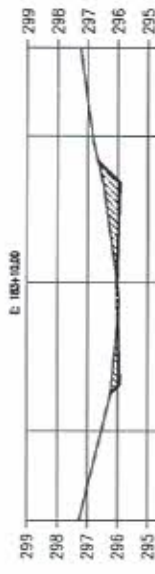
301	299.95	299.74	299.64	299.11	299.43	299.85	299.29
COTAS TN		COTAS PROL.		COTAS VERM.			
300	299.95	299.74	299.64	299.11	299.43	299.85	299.29
299	299.95	299.74	299.64	299.11	299.43	299.85	299.29
298	299.95	299.74	299.64	299.11	299.43	299.85	299.29
297	299.95	299.74	299.64	299.11	299.43	299.85	299.29



299	299.19	298.88	298.67	298.33	298.54	298.08	299.24
COTAS TN		COTAS PROL.		COTAS VERM.			
298	299.19	298.88	298.67	298.33	298.54	298.08	299.24
297	299.19	298.88	298.67	298.33	298.54	298.08	299.24
296	299.19	298.88	298.67	298.33	298.54	298.08	299.24
295	299.19	298.88	298.67	298.33	298.54	298.08	299.24




299	297.88	297.54	297.31	297.25	297.94	297.64	297.95
COTAS TN		COTAS PROL.		COTAS VERM.			
298	297.88	297.54	297.31	297.25	297.94	297.64	297.95
297	297.88	297.54	297.31	297.25	297.94	297.64	297.95
296	297.88	297.54	297.31	297.25	297.94	297.64	297.95
295	297.88	297.54	297.31	297.25	297.94	297.64	297.95



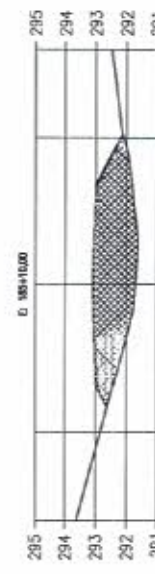
299	297.88	296.54	296.17	296.02	296.42	296.97	297.24
COTAS TN		COTAS PROL.		COTAS VERM.			
298	297.88	296.54	296.17	296.02	296.42	296.97	297.24
297	297.88	296.54	296.17	296.02	296.42	296.97	297.24
296	297.88	296.54	296.17	296.02	296.42	296.97	297.24
295	297.88	296.54	296.17	296.02	296.42	296.97	297.24



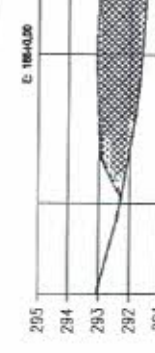
298	295.10	295.66	295.41	294.83	294.94	295.89	295.77
COTAS TN		COTAS PROL.		COTAS VERM.			
297	295.10	295.66	295.41	294.83	294.94	295.89	295.77
296	295.10	295.66	295.41	294.83	294.94	295.89	295.77
295	295.10	295.66	295.41	294.83	294.94	295.89	295.77
294	295.10	295.66	295.41	294.83	294.94	295.89	295.77



296	297.82	297.54	297.31	297.25	297.94	297.64	297.95
COTAS TN		COTAS PROL.		COTAS VERM.			
295	297.82	297.54	297.31	297.25	297.94	297.64	297.95
294	297.82	297.54	297.31	297.25	297.94	297.64	297.95
293	297.82	297.54	297.31	297.25	297.94	297.64	297.95
292	297.82	297.54	297.31	297.25	297.94	297.64	297.95

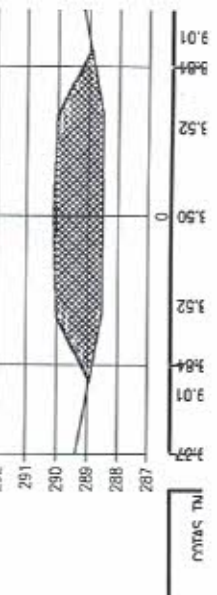
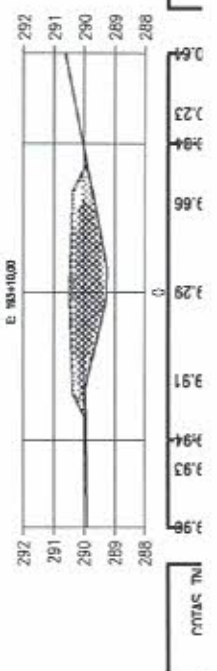
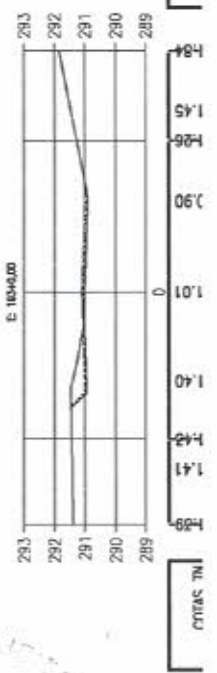

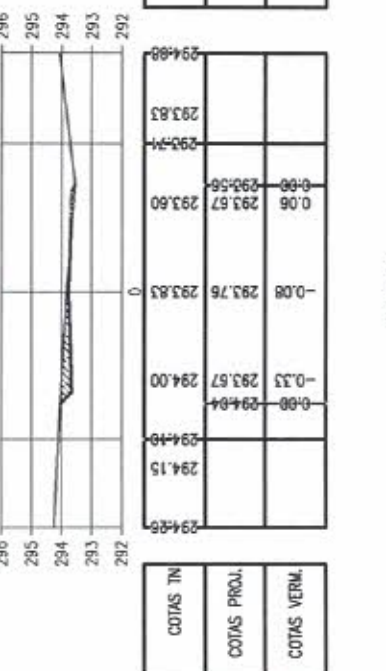
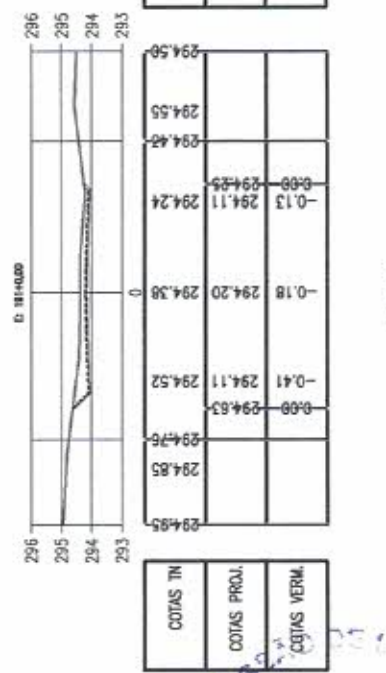


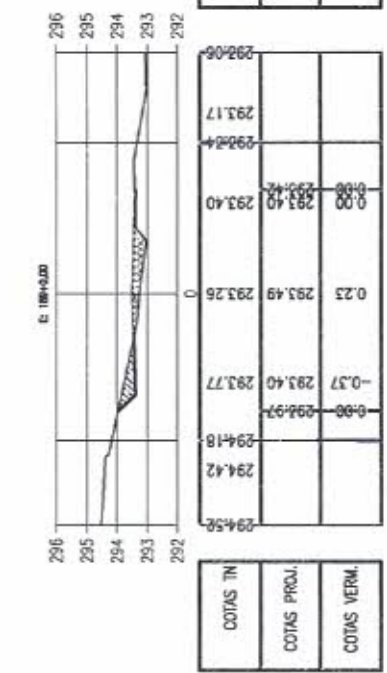





295	295.66	295.41	295.07	294.83	294.94	295.89	295.77
COTAS TN		COTAS PROL.		COTAS VERM.			
294	295.66	295.41	295.07	294.83	294.94	295.89	295.77
293	295.66	295.41	295.07	294.83	294.94	295.89	295.77
292	295.66	295.41	295.07	294.83	294.94	295.89	295.77
291	295.66	295.41	295.07	294.83	294.94	295.89	295.77



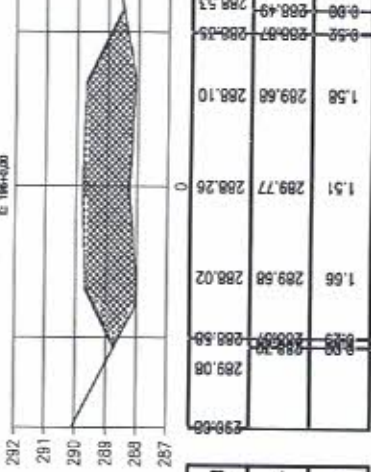
295	295.66	295.41	295.07	294.83	294.94	295.89	295.77
COTAS TN		COTAS PROL.		COTAS VERM.			
294	295.66	295.41	295.07	294.83	294.94	295.89	295.77
293	295.66	295.41	295.07	294.83	294.94	295.89	295.77
292	295.66	295.41	295.07	294.83	294.94	295.89	295.77
291	295.66	295.41	295.07	294.83	294.94	295.89	295.77

264/2004  
 3 ANO  
 DE PIQUET CARNEIRO



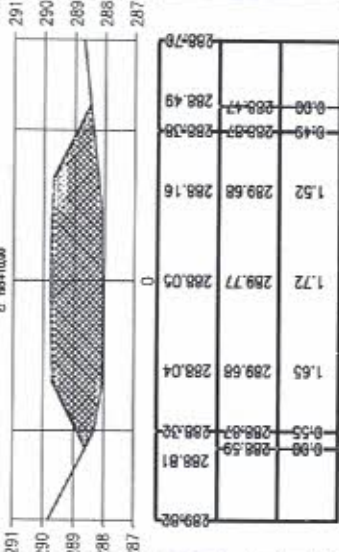
COMISSÃO DE LICITAÇÃO  
 265/2011  
 FLS ANO  
 PREF DE PIQUET CARNEIRO

E 189+0.00



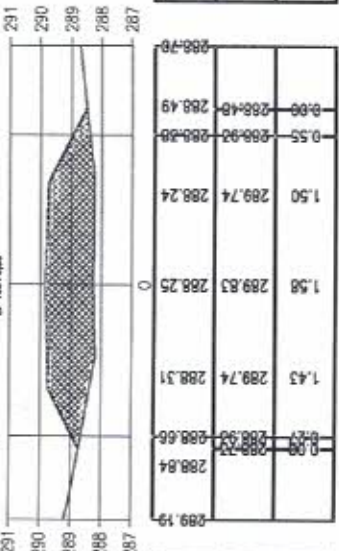
COTAS TN	289.08	289.08	289.08	289.08	289.08	289.08	289.08
COTAS PROL.	0.00	0.00	0.00	0.00	0.00	0.00	0.00
COTAS VERM.	1.58	1.51	1.56	1.58	1.58	1.58	1.58

E 189+0.00




COTAS TN	288.81	288.81	288.81	288.81	288.81	288.81	288.81
COTAS PROL.	0.00	0.00	0.00	0.00	0.00	0.00	0.00
COTAS VERM.	1.65	1.72	1.65	1.52	1.52	1.52	1.52

E 189+0.00




COTAS TN	288.84	288.84	288.84	288.84	288.84	288.84	288.84
COTAS PROL.	0.00	0.00	0.00	0.00	0.00	0.00	0.00
COTAS VERM.	1.43	1.58	1.43	1.50	1.50	1.50	1.50

E 189+0.00



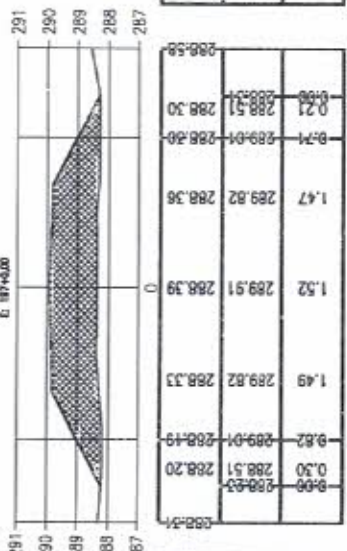
COTAS TN	290.11	290.11	290.11	290.11	290.11	290.11	290.11
COTAS PROL.	0.00	0.00	0.00	0.00	0.00	0.00	0.00
COTAS VERM.	0.32	0.61	0.32	0.28	0.28	0.28	0.28

E 189+0.00



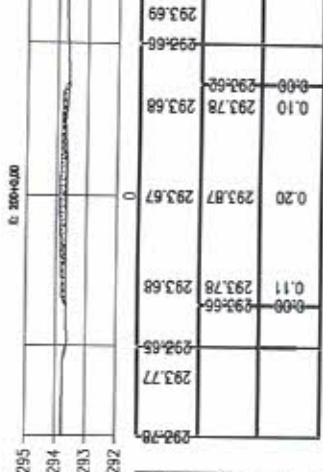
COTAS TN	288.81	288.81	288.81	288.81	288.81	288.81	288.81
COTAS PROL.	0.00	0.00	0.00	0.00	0.00	0.00	0.00
COTAS VERM.	1.14	1.28	1.14	0.83	0.83	0.83	0.83

E 189+0.00




COTAS TN	288.31	288.31	288.31	288.31	288.31	288.31	288.31
COTAS PROL.	0.00	0.00	0.00	0.00	0.00	0.00	0.00
COTAS VERM.	1.49	1.52	1.49	1.47	1.47	1.47	1.47

E 289+0.00



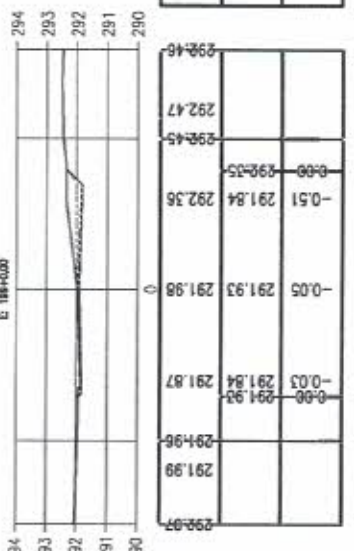
COTAS TN	293.77	293.77	293.77	293.77	293.77	293.77	293.77
COTAS PROL.	0.00	0.00	0.00	0.00	0.00	0.00	0.00
COTAS VERM.	0.11	0.20	0.11	0.10	0.10	0.10	0.10

E 289+0.00



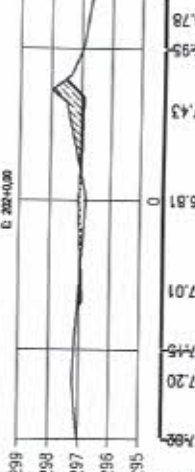
COTAS TN	292.95	292.95	292.95	292.95	292.95	292.95	292.95
COTAS PROL.	0.00	0.00	0.00	0.00	0.00	0.00	0.00
COTAS VERM.	-0.12	0.01	-0.12	-0.16	-0.16	-0.16	-0.16

E 189+0.00



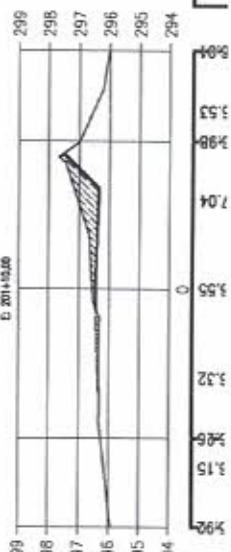
COTAS TN	291.98	291.98	291.98	291.98	291.98	291.98	291.98
COTAS PROL.	0.00	0.00	0.00	0.00	0.00	0.00	0.00
COTAS VERM.	-0.05	-0.05	-0.05	-0.51	-0.51	-0.51	-0.51

E 289+0.00



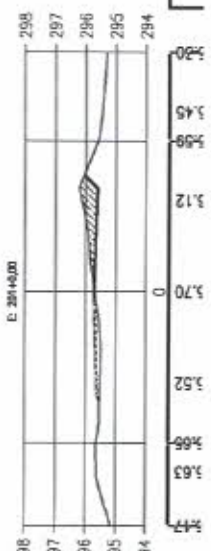
COTAS TN	297.20	297.20	297.20	297.20	297.20	297.20	297.20
COTAS PROL.	0.00	0.00	0.00	0.00	0.00	0.00	0.00
COTAS VERM.	0.00	0.00	0.00	0.00	0.00	0.00	0.00

E 289+0.00



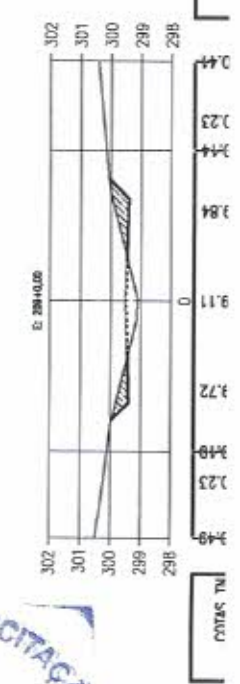
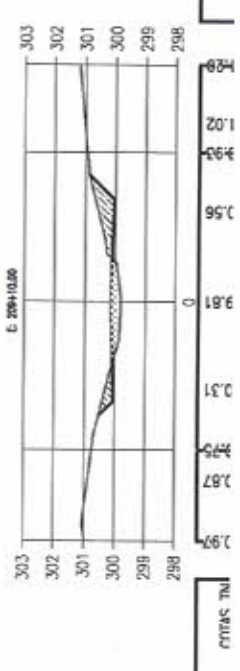
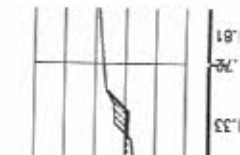
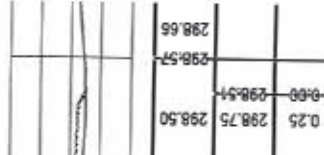
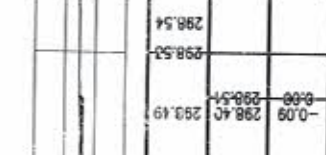

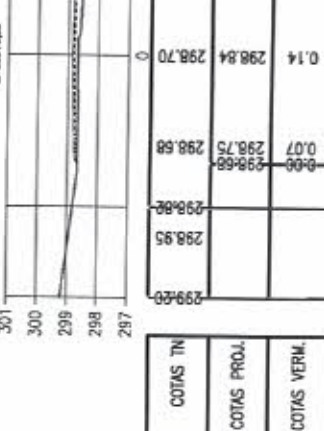
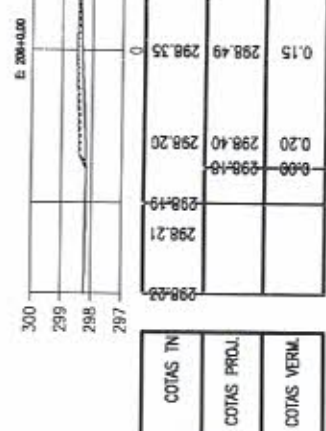
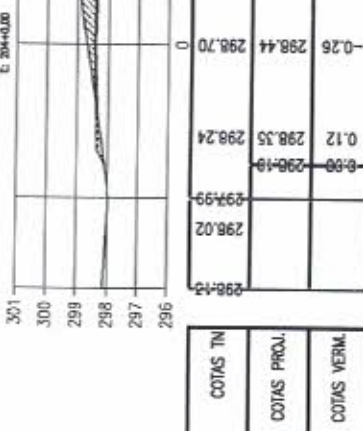

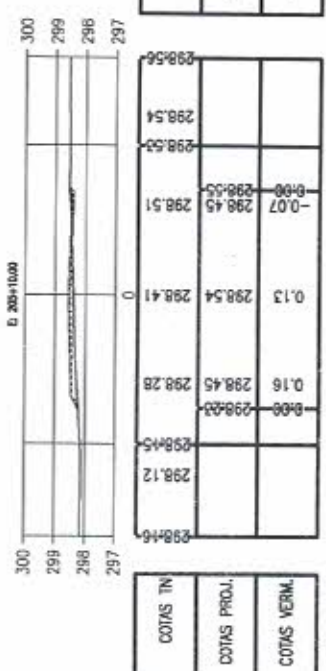
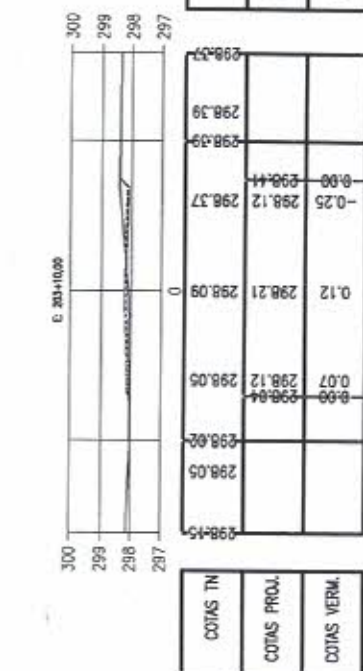

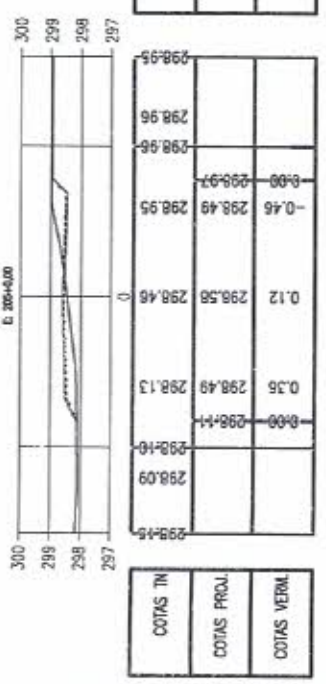

COTAS TN	296.04	296.04	296.04	296.04	296.04	296.04	296.04
COTAS PROL.	0.00	0.00	0.00	0.00	0.00	0.00	0.00
COTAS VERM.	0.00	0.00	0.00	0.00	0.00	0.00	0.00

E 289+0.00



COTAS TN	295.77	295.77	295.77	295.77	295.77	295.77	295.77
COTAS PROL.	0.00	0.00	0.00	0.00	0.00	0.00	0.00
COTAS VERM.	0.00	0.00	0.00	0.00	0.00	0.00	0.00

266/2004  
 ANO  
 DE LICITACAO  
 DE PIQUET CARNEIRO



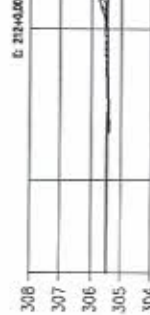
26/07/2024  
 LICITAÇÃO  
 RIQUET CANEIRO



E. 211+00,0



E. 211+10,0

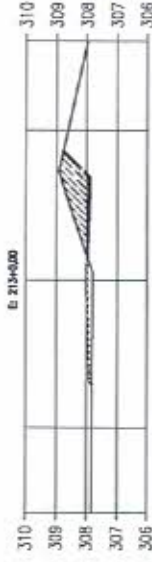


E. 211+20,0

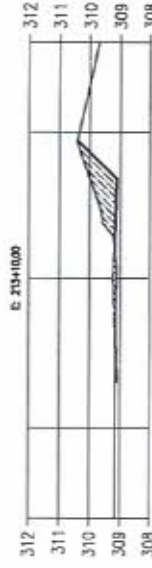
COTAS TN	303,52	303,41	303,50	303,25	303,00	303,56	303,85	303,95	304,14
COTAS PROJ.	0,00	0,00	0,00	0,00	0,16	-0,49	0,00	0,00	0,00
COTAS VERM.	303,52	303,41	303,50	303,25	303,00	303,56	303,85	303,95	304,14

COTAS TN	304,29	304,33	304,29	304,22	304,24	304,25	304,47	304,76	304,94
COTAS PROJ.	0,00	0,00	0,00	-0,02	0,00	0,08	-0,25	0,00	0,00
COTAS VERM.	304,29	304,33	304,29	304,22	304,24	304,25	304,47	304,76	304,94

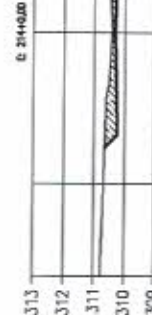
COTAS TN	305,48	305,47	305,47	305,46	305,46	305,46	305,81	305,62	305,78
COTAS PROJ.	0,00	0,00	0,00	-0,04	0,00	0,06	-0,19	0,00	0,00
COTAS VERM.	305,48	305,47	305,47	305,46	305,46	305,46	305,81	305,62	305,78



E. 211+30,0



E. 211+10,0



E. 211+20,0

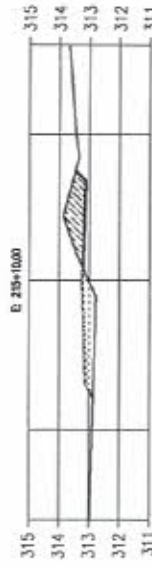
COTAS TN	307,82	307,83	307,83	307,82	307,81	307,73	308,63	308,41	307,98
COTAS PROJ.	0,00	0,00	0,00	0,09	0,19	-0,82	0,00	0,00	0,00
COTAS VERM.	307,82	307,83	307,83	307,82	307,81	307,73	308,63	308,41	307,98

COTAS TN	309,15	309,15	309,15	309,14	309,14	309,11	309,86	310,13	309,79
COTAS PROJ.	0,00	0,00	0,00	-0,03	0,00	0,09	-0,75	0,00	0,00
COTAS VERM.	309,15	309,15	309,15	309,14	309,14	309,11	309,86	310,13	309,79

COTAS TN	310,71	310,68	310,65	310,63	310,42	310,42	310,80	310,65	310,85
COTAS PROJ.	0,00	0,00	0,00	-0,39	-0,09	-0,64	0,00	0,00	0,00
COTAS VERM.	310,71	310,68	310,65	310,63	310,42	310,42	310,80	310,65	310,85



E. 211+40,0



E. 211+10,0

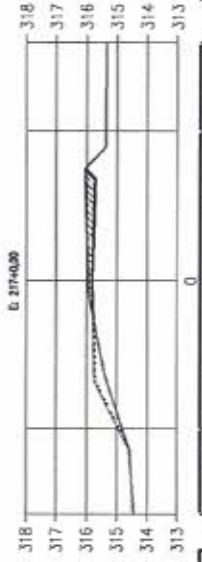


E. 211+20,0


COTAS TN	312,85	312,18	312,14	312,09	312,30	312,78	312,85	312,14	312,61
COTAS PROJ.	0,00	0,14	0,00	-0,56	0,01	-0,56	0,00	0,00	0,00
COTAS VERM.	312,85	312,18	312,14	312,09	312,30	312,78	312,85	312,14	312,61

COTAS TN	312,93	312,90	312,90	312,85	313,03	313,66	313,52	313,44	313,60
COTAS PROJ.	0,00	0,00	0,00	-0,53	0,19	-0,53	0,00	0,00	0,00
COTAS VERM.	312,93	312,90	312,90	312,85	313,03	313,66	313,52	313,44	313,60

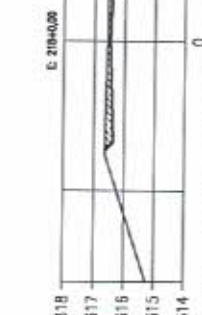
COTAS TN	313,62	313,67	314,04	314,59	314,59	314,67	314,87	314,67	314,78
COTAS PROJ.	0,00	0,00	0,39	-0,55	0,48	0,00	-0,00	-0,00	0,00
COTAS VERM.	313,62	313,67	314,04	314,59	314,59	314,67	314,87	314,67	314,78



E. 211+50,0



E. 211+10,0



E. 211+20,0

COTAS TN	314,44	312,18	312,14	312,09	312,30	312,78	312,85	312,14	312,61
COTAS PROJ.	0,00	0,14	0,00	-0,56	0,01	-0,56	0,00	0,00	0,00
COTAS VERM.	314,44	312,18	312,14	312,09	312,30	312,78	312,85	312,14	312,61

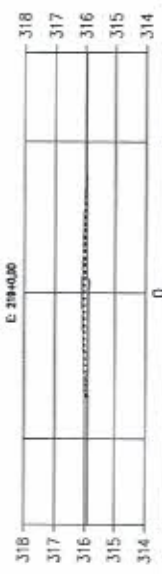
COTAS TN	315,20	315,15	315,15	315,14	315,32	315,66	315,52	315,44	315,60
COTAS PROJ.	0,00	0,00	0,00	-0,53	0,19	-0,53	0,00	0,00	0,00
COTAS VERM.	315,20	315,15	315,15	315,14	315,32	315,66	315,52	315,44	315,60

COTAS TN	315,91	315,87	316,24	316,79	316,79	316,87	317,07	316,87	316,98
COTAS PROJ.	0,00	0,00	0,39	-0,55	0,48	0,00	-0,00	-0,00	0,00
COTAS VERM.	315,91	315,87	316,24	316,79	316,79	316,87	317,07	316,87	316,98

licitação  
 268/2014  
 PLANO  
 PAVIMENTO CARNEIRO



E. 219+0,00



COTAS TN	
315,90	315,90
0,00	315,90
0,09	315,99
0,18	316,08
0,03	315,99
0,00	315,96
315,97	315,97

E. 219+10,00



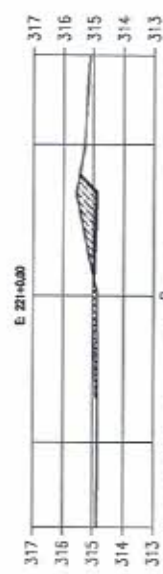
COTAS TN	
315,78	315,78
0,00	315,78
-0,07	315,71
0,15	315,86
-0,40	315,71
0,00	316,12
0,00	316,12
316,03	316,03

E. 220+0,00



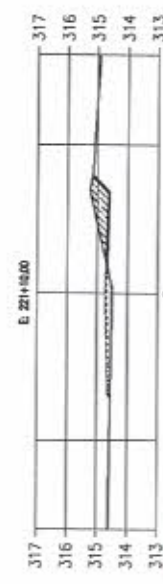
COTAS TN	
315,57	315,57
0,00	315,57
-0,17	315,44
0,13	315,53
-0,77	315,44
0,00	316,21
0,00	316,21
315,72	315,72

E. 221+0,00



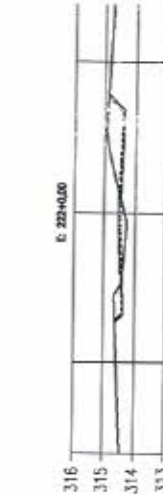
COTAS TN	
314,85	314,85
0,00	314,85
0,04	314,89
0,12	314,98
-0,61	314,89
0,00	315,50
0,00	315,47
315,23	315,23

E. 221+10,00



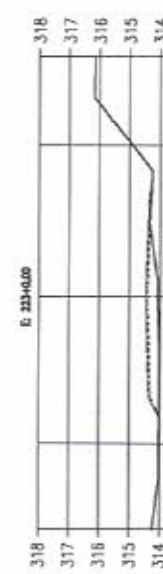
COTAS TN	
314,58	314,58
0,00	314,58
0,08	314,62
0,20	314,71
-0,52	314,62
0,00	315,14
0,00	315,16
315,04	315,04

E. 222+0,00




COTAS TN	
314,52	314,52
0,00	314,52
-0,24	314,40
0,16	314,49
-0,53	314,40
0,00	314,93
0,00	314,89
314,78	314,78

E. 223+0,00



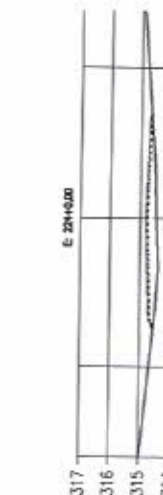
COTAS TN	
314,02	314,02
0,00	314,02
0,33	314,34
0,36	314,43
0,03	314,34
0,00	314,83
0,00	314,83
315,69	315,69

E. 223+10,00




COTAS TN	
314,20	314,20
0,00	314,20
0,55	314,49
0,52	314,58
0,33	314,49
0,00	314,38
0,00	314,38
316,20	316,20

E. 224+0,00



COTAS TN	
314,79	314,79
0,00	314,79
0,21	314,70
0,31	314,79
0,02	314,70
0,00	314,83
0,00	314,78
314,86	314,86

E. 225+0,00



COTAS TN	
314,02	314,02
0,00	314,02
0,33	314,34
0,36	314,43
0,03	314,34
0,00	314,83
0,00	314,83
315,69	315,69

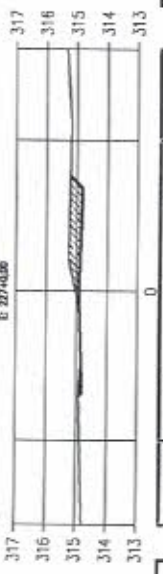
E. 225+10,00



COTAS TN	
314,41	314,41
0,00	314,41
0,55	314,49
0,52	314,58
0,33	314,49
0,00	314,38
0,00	314,38
316,20	316,20

26/02/2014  
 PLS ANO  
 CARNEIRO

E: 227+0,00



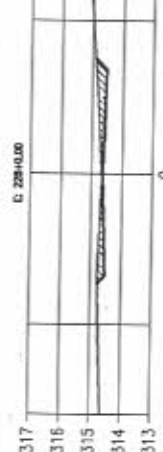
COTAS TN	314,76	314,84	314,88	314,76	314,82	314,82	314,76	314,76	314,82	314,82	314,82
COTAS PROU.	-0,06	-0,07	-0,06	-0,06	-0,15	-0,15	0,00	-0,26	-0,26	-0,26	-0,26
COTAS VERM.	314,89	314,82	314,82	314,82	314,67	314,67	314,76	314,93	314,93	314,93	315,10

E: 227+10,00



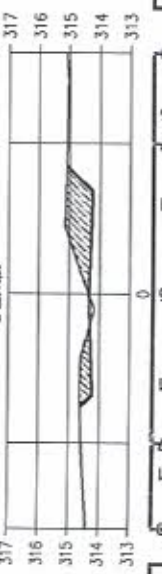
COTAS TN	314,93	314,84	314,88	314,76	314,82	314,82	314,76	314,76	314,82	314,82	314,82
COTAS PROU.	-0,06	-0,07	-0,06	-0,06	-0,15	-0,15	0,00	-0,26	-0,26	-0,26	-0,26
COTAS VERM.	314,89	314,82	314,82	314,82	314,67	314,67	314,76	314,93	314,93	314,93	315,10

E: 228+0,00



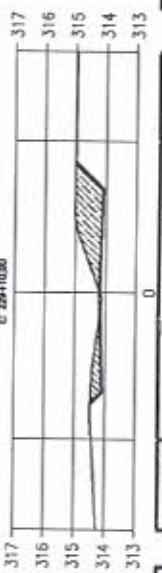
COTAS TN	314,69	314,76	314,80	314,66	314,75	314,75	314,66	314,66	314,75	314,75	315,04
COTAS PROU.	-0,00	-0,00	-0,00	-0,04	-0,22	-0,22	-0,04	-0,04	-0,22	-0,22	-0,30
COTAS VERM.	314,69	314,76	314,80	314,66	314,75	314,75	314,66	314,66	314,75	314,75	315,04

E: 228+0,00



COTAS TN	314,40	314,57	314,61	314,35	314,44	314,44	314,35	314,35	314,44	314,44	314,97
COTAS PROU.	-0,00	-0,37	-0,37	-0,01	-0,86	-0,86	-0,01	-0,91	-0,91	-0,91	-0,91
COTAS VERM.	314,40	314,57	314,61	314,35	314,44	314,44	314,35	314,35	314,44	314,44	314,97

E: 228+10,00




COTAS TN	314,89	314,84	314,88	314,76	314,82	314,82	314,76	314,76	314,82	314,82	314,82
COTAS PROU.	-0,06	-0,07	-0,06	-0,06	-0,15	-0,15	0,00	-0,26	-0,26	-0,26	-0,26
COTAS VERM.	314,89	314,82	314,82	314,82	314,67	314,67	314,76	314,93	314,93	314,93	315,10

E: 228+0,00



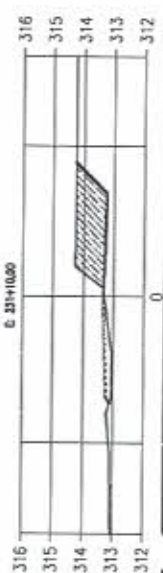
COTAS TN	314,12	314,09	314,02	313,87	314,02	314,02	313,87	313,87	314,02	314,02	314,47
COTAS PROU.	-0,00	-0,06	-0,06	0,18	-0,06	-0,06	0,18	-0,20	-0,20	-0,20	-0,20
COTAS VERM.	314,12	314,09	314,02	313,87	314,02	314,02	313,87	313,87	314,02	314,02	314,47

E: 231+0,00



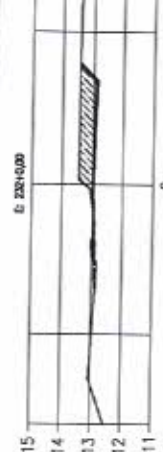
COTAS TN	313,31	313,33	313,33	313,69	313,41	313,41	313,69	313,69	313,41	313,41	314,28
COTAS PROU.	-0,00	-0,13	-0,13	-0,08	-0,45	-0,45	-0,08	-0,45	-0,45	-0,45	-0,45
COTAS VERM.	313,31	313,33	313,33	313,69	313,41	313,41	313,69	313,69	313,41	313,41	314,28

E: 231+10,00



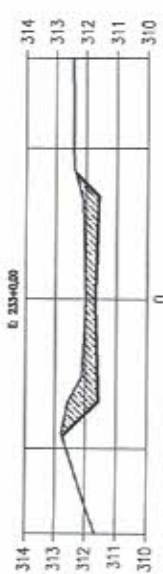
COTAS TN	313,09	313,13	313,13	313,30	313,05	313,05	313,30	313,30	313,05	313,05	314,25
COTAS PROU.	-0,00	-0,20	-0,20	0,03	-1,02	-1,02	0,03	-1,02	-1,02	-1,02	-1,02
COTAS VERM.	313,09	313,13	313,13	313,30	313,05	313,05	313,30	313,30	313,05	313,05	314,25

E: 231+0,00



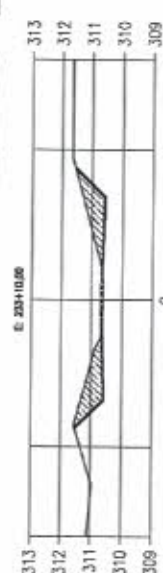
COTAS TN	312,85	312,85	312,85	312,85	312,85	312,85	312,85	312,85	312,85	312,85	313,41
COTAS PROU.	-0,00	-0,08	-0,08	-0,28	-0,56	-0,56	-0,28	-0,56	-0,56	-0,56	-0,56
COTAS VERM.	312,85	312,85	312,85	312,85	312,85	312,85	312,85	312,85	312,85	312,85	313,41

E: 233+0,00



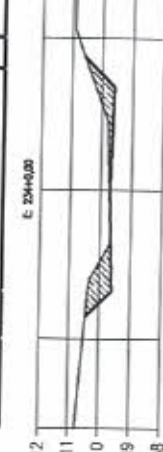
COTAS TN	312,30	312,35	312,35	312,00	311,75	311,75	312,00	312,00	311,75	311,75	312,42
COTAS PROU.	-0,00	-0,76	-0,76	-0,32	-0,51	-0,51	-0,32	-0,51	-0,51	-0,51	-0,51
COTAS VERM.	312,30	312,35	312,35	312,00	311,75	311,75	312,00	312,00	311,75	311,75	312,42

E: 233+10,00




COTAS TN	311,05	311,23	311,23	310,62	310,59	310,59	310,62	310,62	310,59	310,59	311,66
COTAS PROU.	-0,00	-0,64	-0,64	0,06	-0,59	-0,59	0,06	-0,59	-0,59	-0,59	-0,59
COTAS VERM.	311,05	311,23	311,23	310,62	310,59	310,59	310,62	310,62	310,59	310,59	311,66

E: 234+0,00

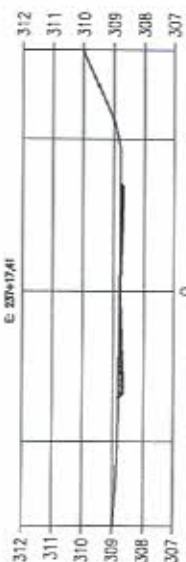


COTAS TN	310,50	310,56	310,56	309,72	309,61	309,61	309,72	309,72	309,61	309,61	310,07
COTAS PROU.	-0,00	-0,00	-0,00	-0,02	-0,46	-0,46	-0,02	-0,46	-0,46	-0,46	-0,46
COTAS VERM.	310,50	310,56	310,56	309,72	309,61	309,61	309,72	309,72	309,61	309,61	310,07

270/204  
ANO  
PROJET CARNEIRO



COTAS TN	COTAS PROJ.	COTAS VERM.
309.99	0.10	0.24
309.59	0.00	0.11
309.44	309.14	309.03
309.04	309.14	309.15
309.04	309.14	309.24
309.44	309.14	309.44



COTAS TN	COTAS PROJ.	COTAS VERM.
308.98	0.00	0.00
308.89	0.00	0.00
308.89	0.00	0.00
308.89	0.00	0.00
308.89	0.00	0.00
308.89	0.00	0.00



COTAS TN	COTAS PROJ.	COTAS VERM.
309.14	0.00	0.16
309.06	0.00	0.07
309.06	309.02	309.02
309.06	309.02	309.02
309.14	309.02	309.02

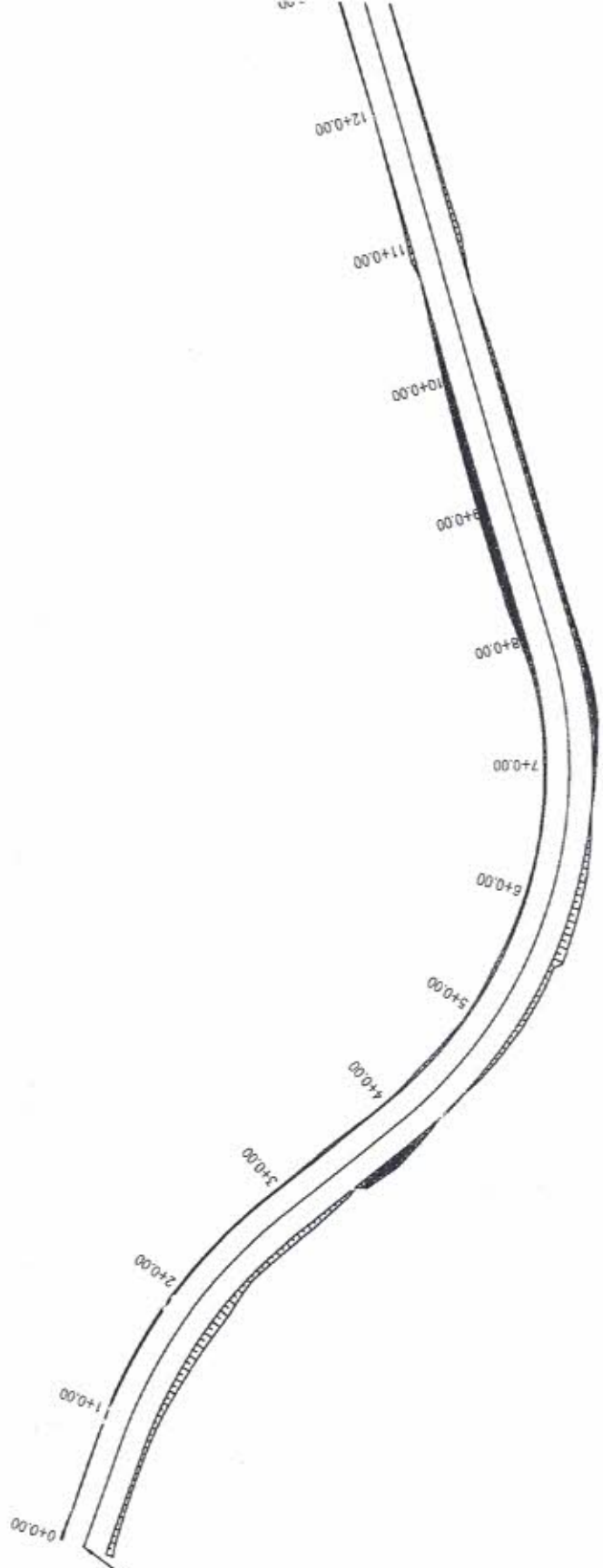


COTAS TN	COTAS PROJ.	COTAS VERM.
308.95	0.06	0.06
308.95	0.06	0.06
308.95	0.06	0.06
308.95	0.06	0.06
308.95	0.06	0.06

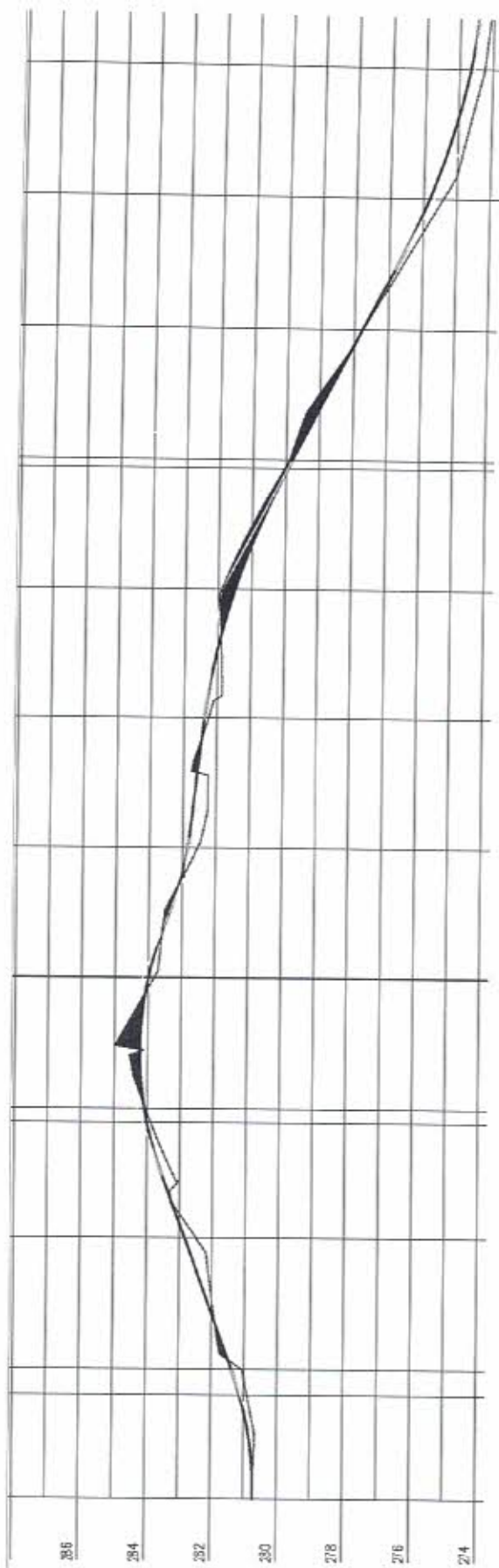
COMISSÃO DE LICITAÇÃO  
 271/2014  
 1º ANO  
 FRIQUET CARNEIRO



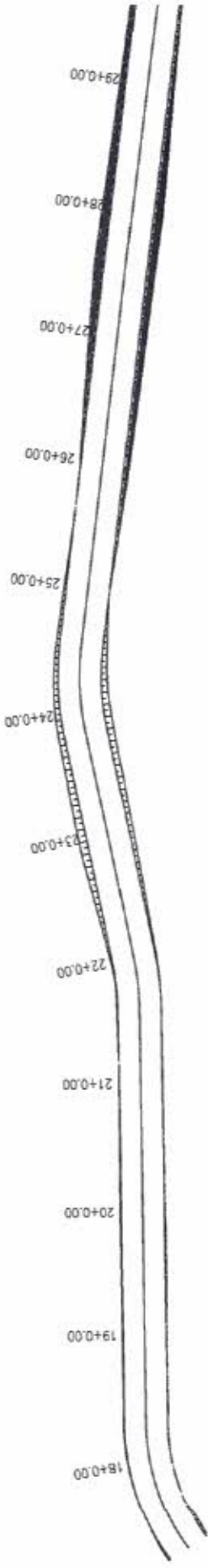
INICIO DO TRECHO:  
Coordenadas:  
E: 456840,633  
N: 9343846,611




0 1000 2000



COMISSÃO DE LICITAÇÃO  
272 hovy  
PREZ. FLOQUET CARVALHO


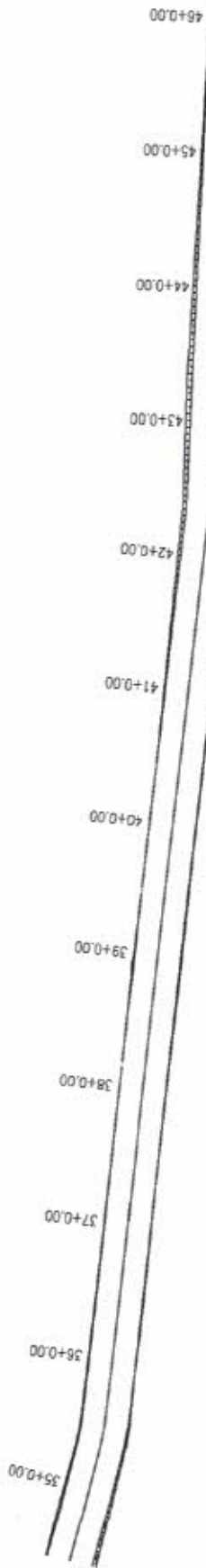


0 1000 2000




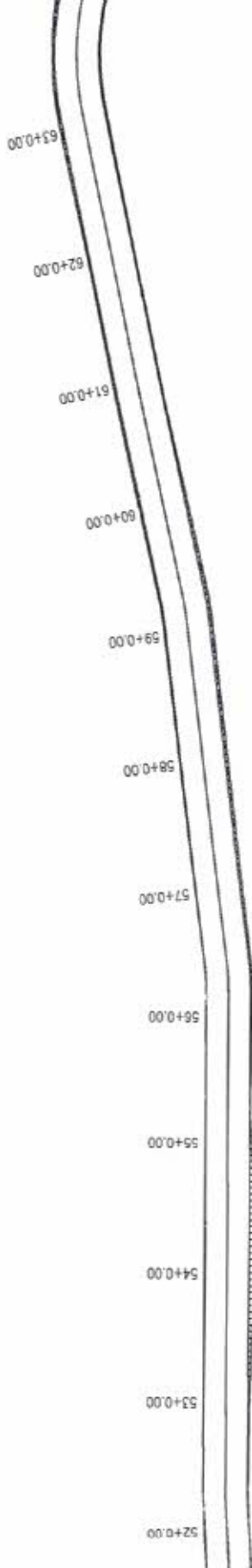
286 284 282 280 278 276 274

273 / 2014  
 ANO  
 QUET CARNEIRO



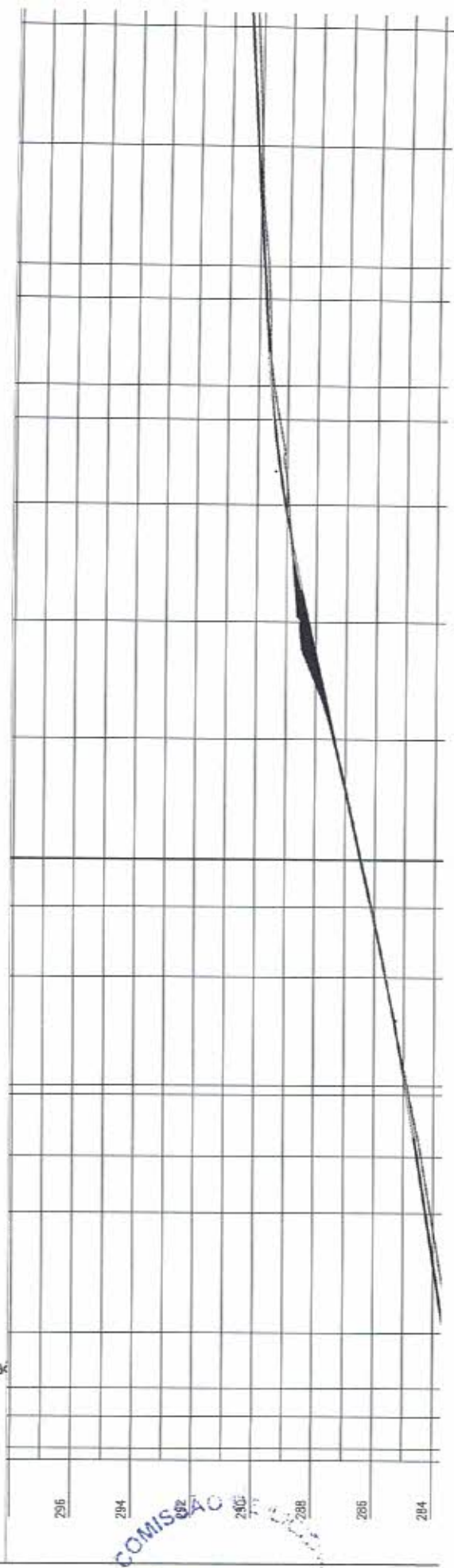
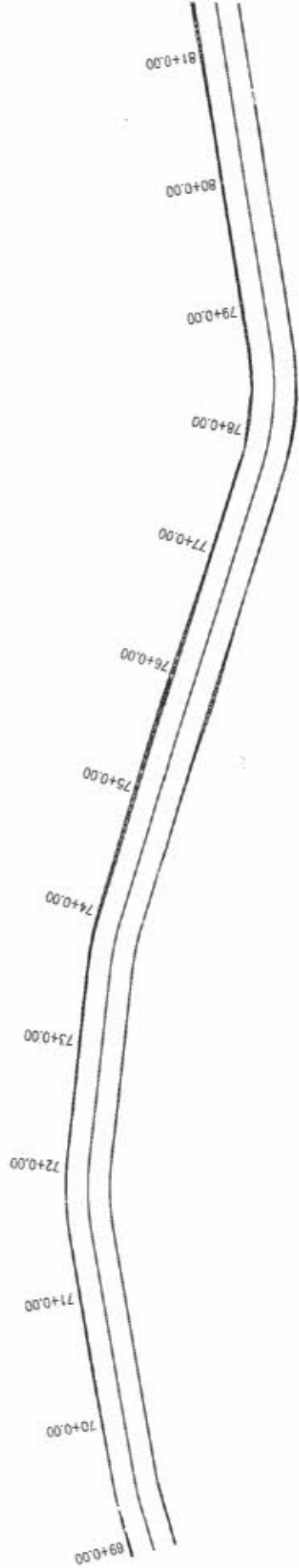
27/11/2014

COMISSÃO DE LICITAÇÃO  
SANO  
SECRETARIO



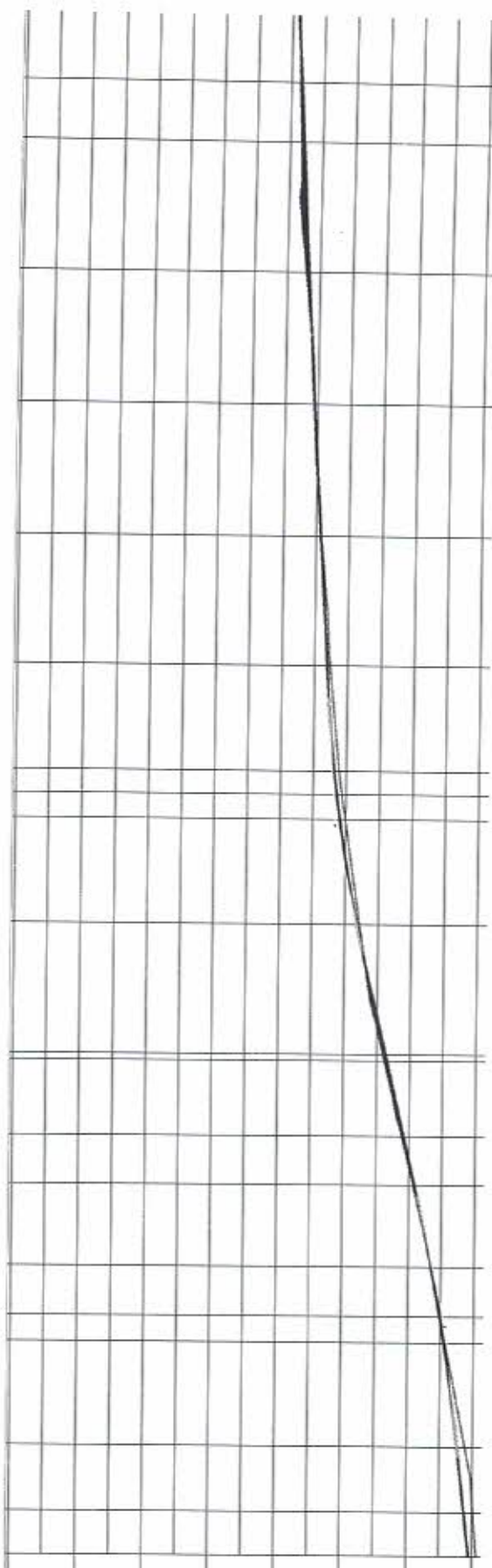
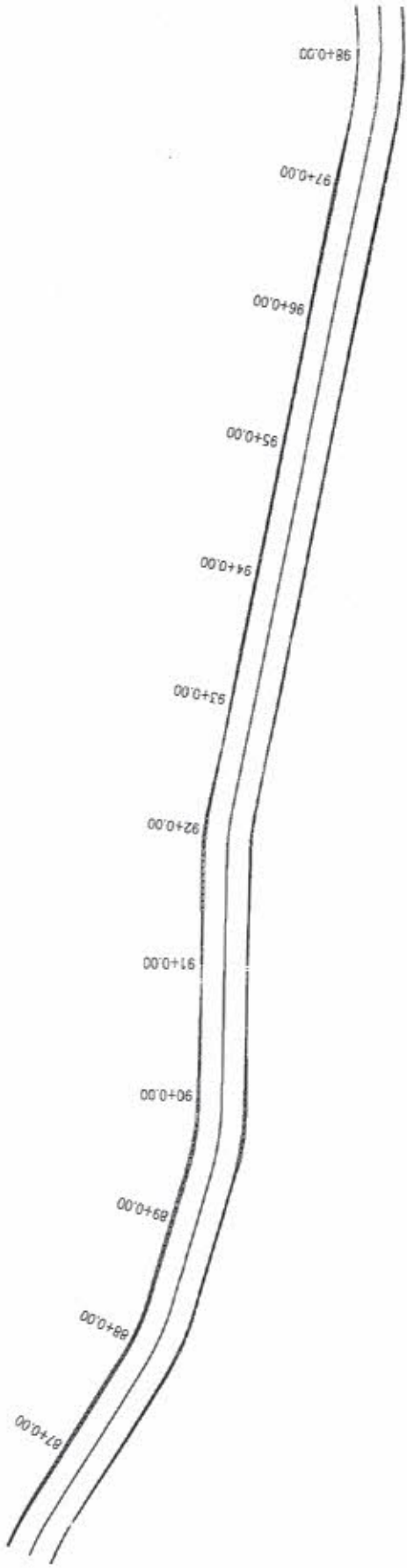
292 290 288 286 284 282 280

COMISSÃO DE LICITAÇÃO  
 275 hovy  
 ANO  
 CARNEIRO




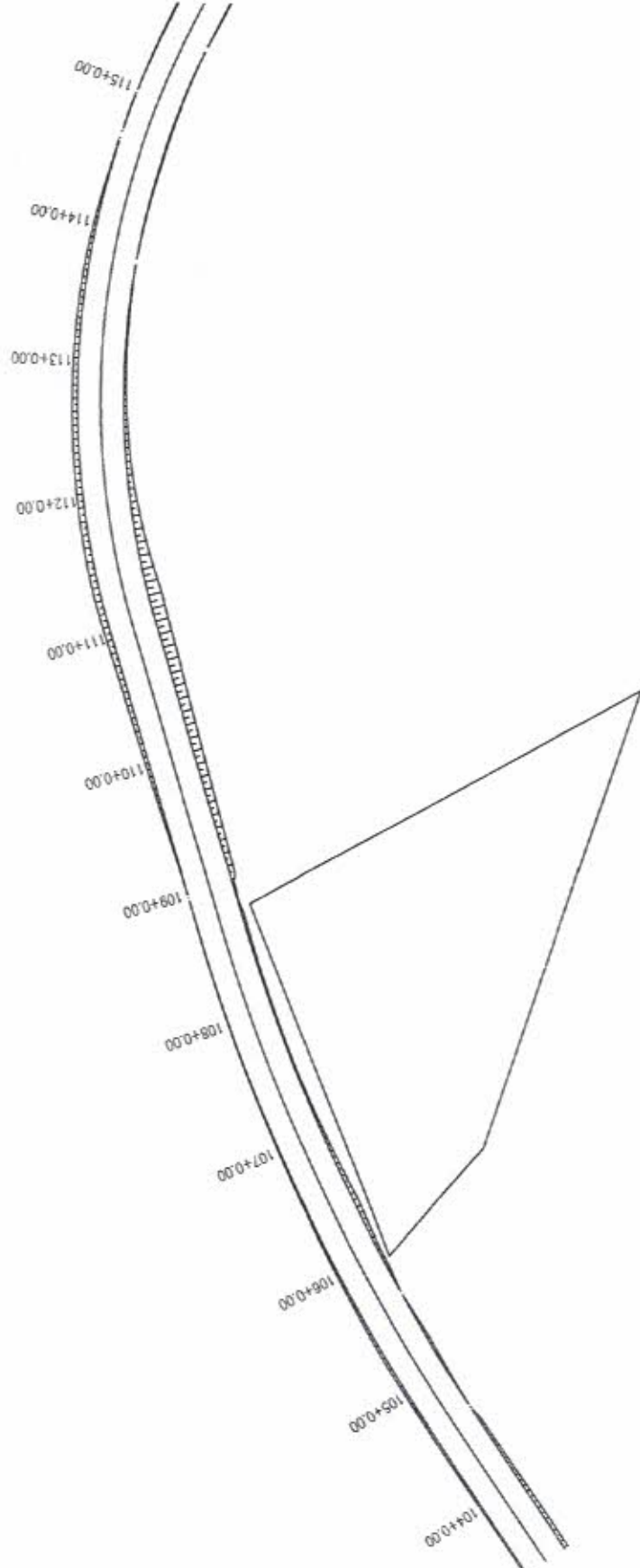
COMISSÃO  
 276/2014  
 PLS ANO  
 DE PIQUET CARNEIRO



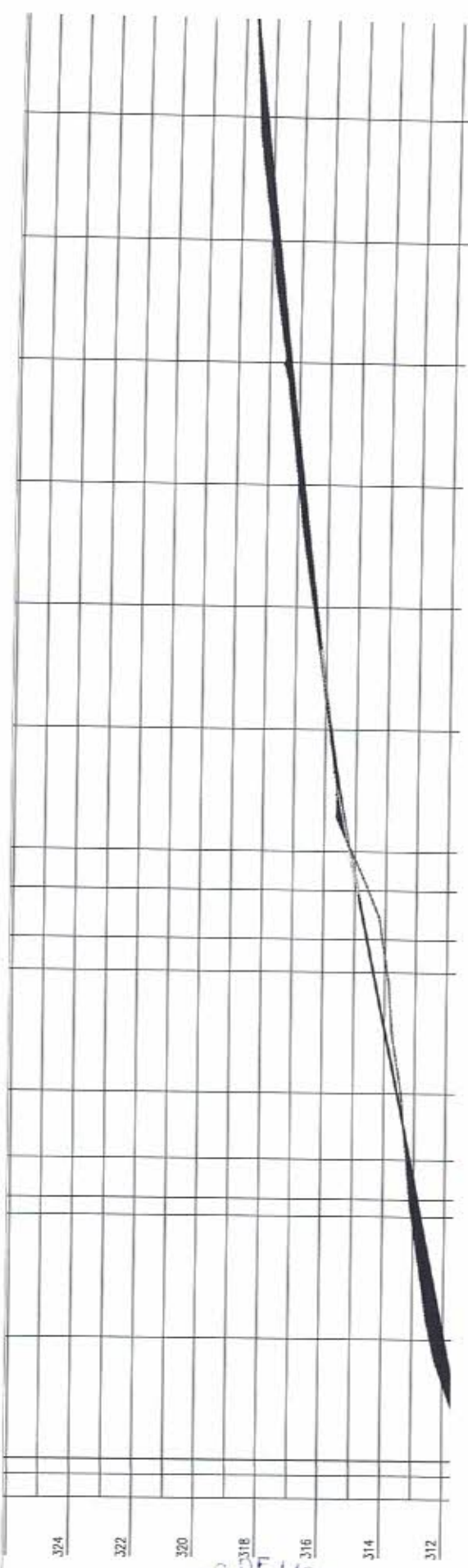



304 302 300 298 296 294 292

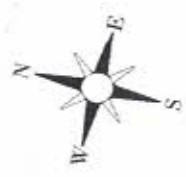
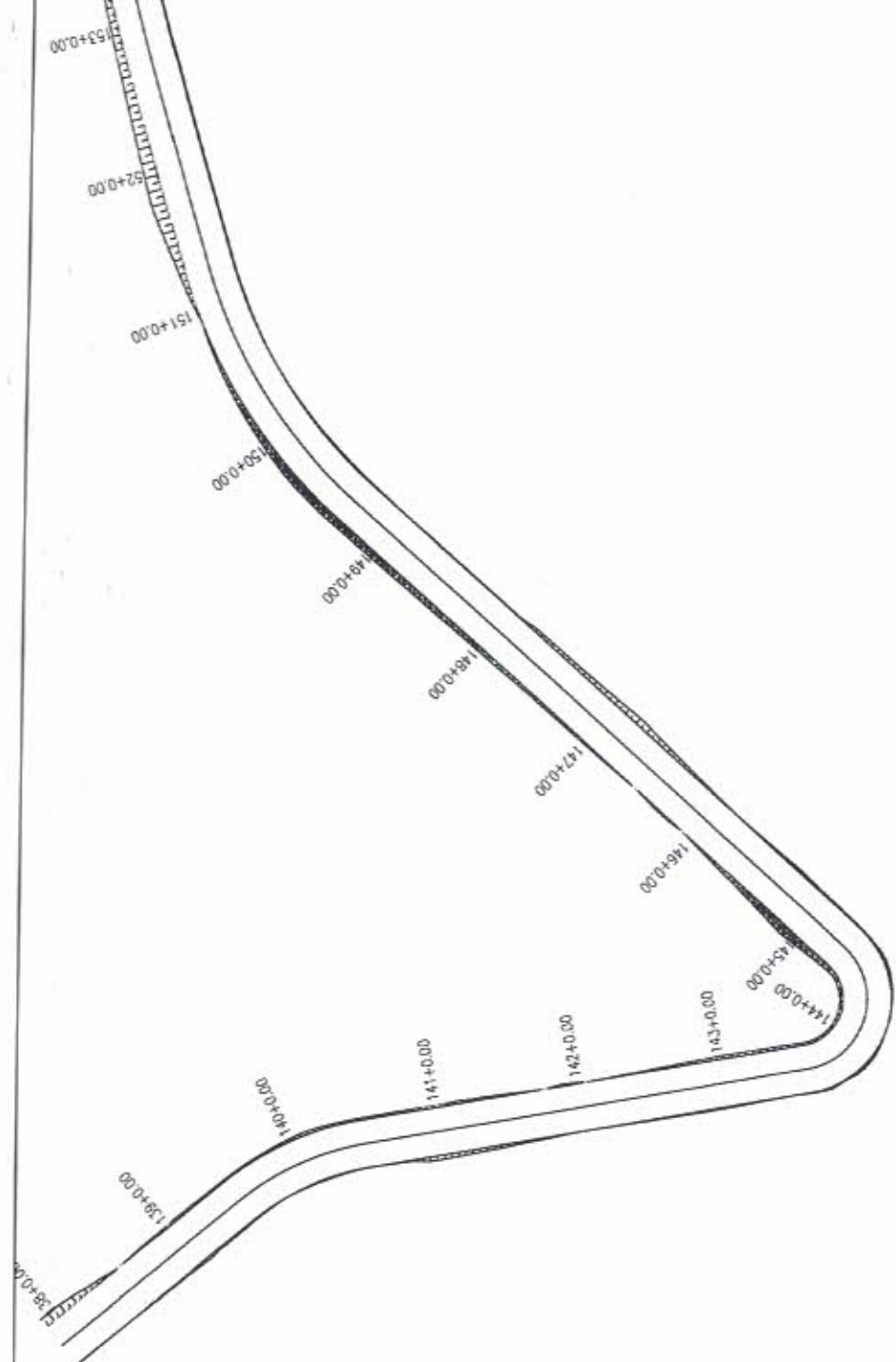
COMISSÃO DE LICITAÇÃO  
 27/12/2014  
 SANO  
 PREFEITO PÍQUET CARNEIRO




COMISSÃO DE LICITAÇÃO  
278/2011  
1º ANO  
PREF DE RIQUET CARNEIRO



COMISSÃO DE LICITAÇÃO  
 279/2014  
 FLS ANO  
 PREF DE PIQUET CARNEIRO



8 - VCM




318  
316  
314  
312  
310  
308  
306

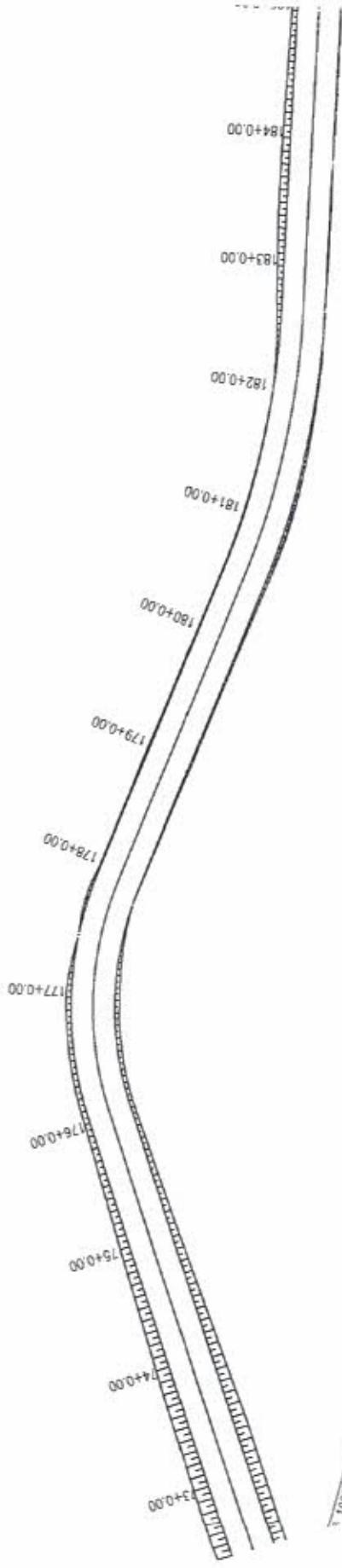
COMISSÃO DE LICITAÇÃO  
280/2004  
FLS ANO  
PREF DE PIQUET CARMEIRO



0 1000 2000



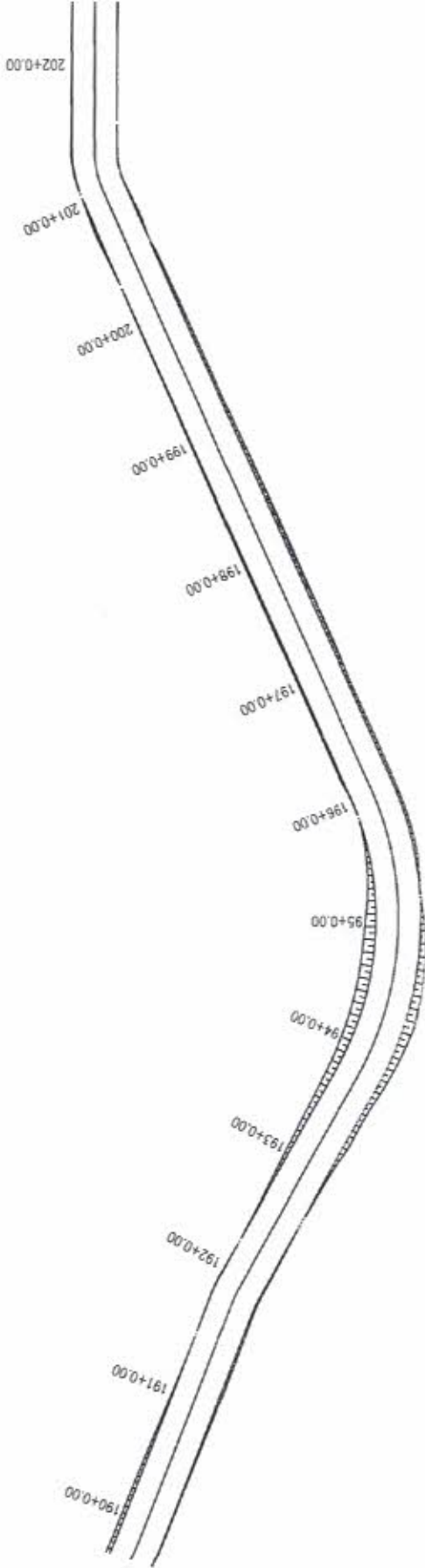
COMISSÃO DE LICITAÇÃO  
285/2024  
FLS ANO  
PIQUET CARNEIRO



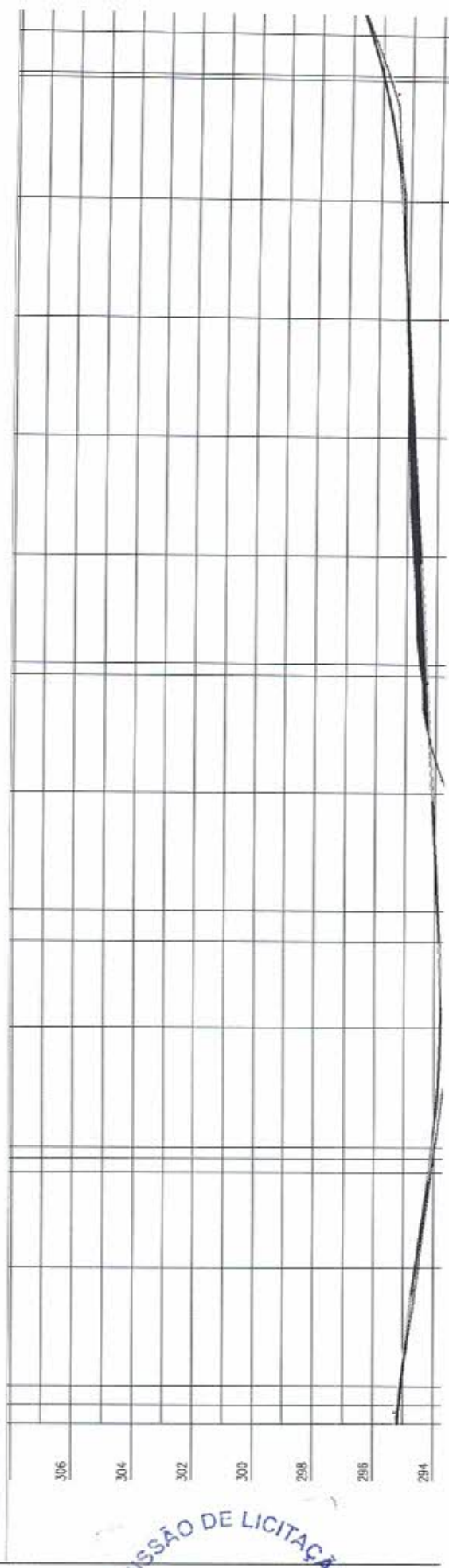
1:1000mm - PROJETO = 171+8,15  
Esc: E4509920.54; NS342092.00



COMISSÃO DE LICITAÇÃO  
282/2014  
FLS ANO  
PREF DE CARNEIRO

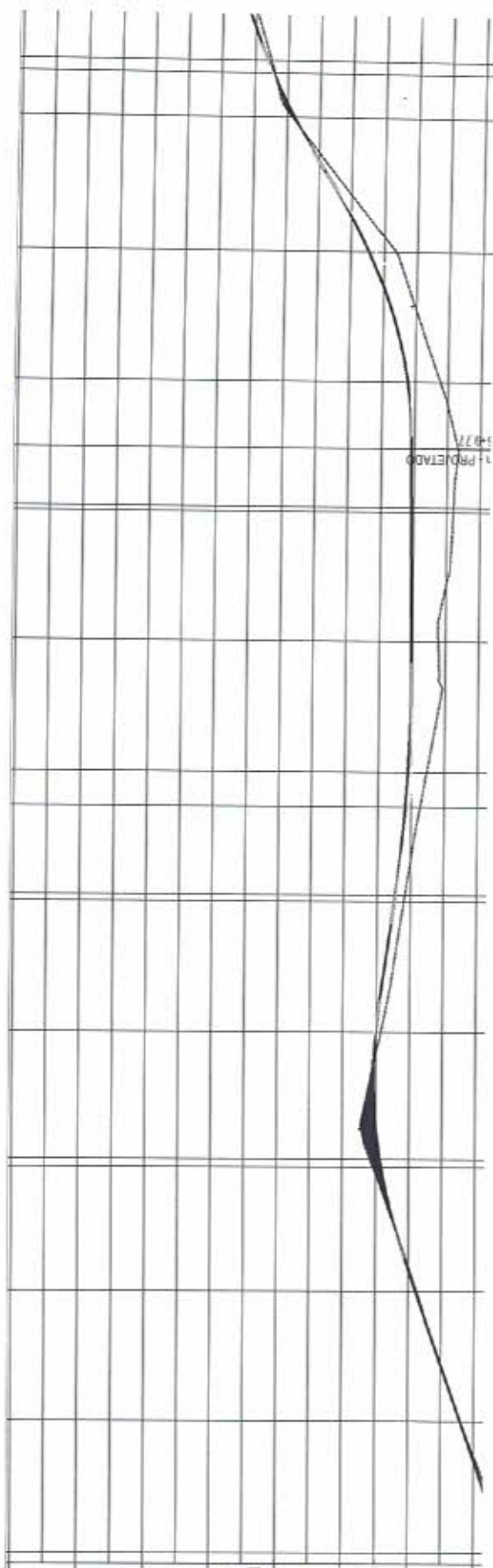
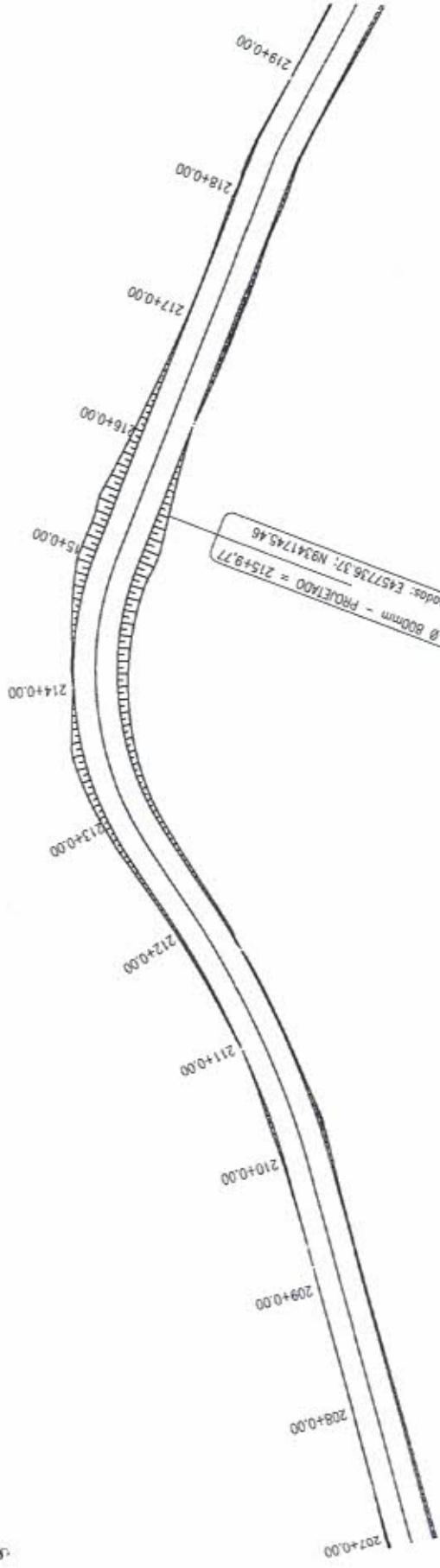


0 1000 2000



306  
304  
302  
300  
298  
296  
294

COMISSÃO DE LICITAÇÃO  
283/2024  
CHAVE  
67  
GENERO



316 314 312 310 308 306 304

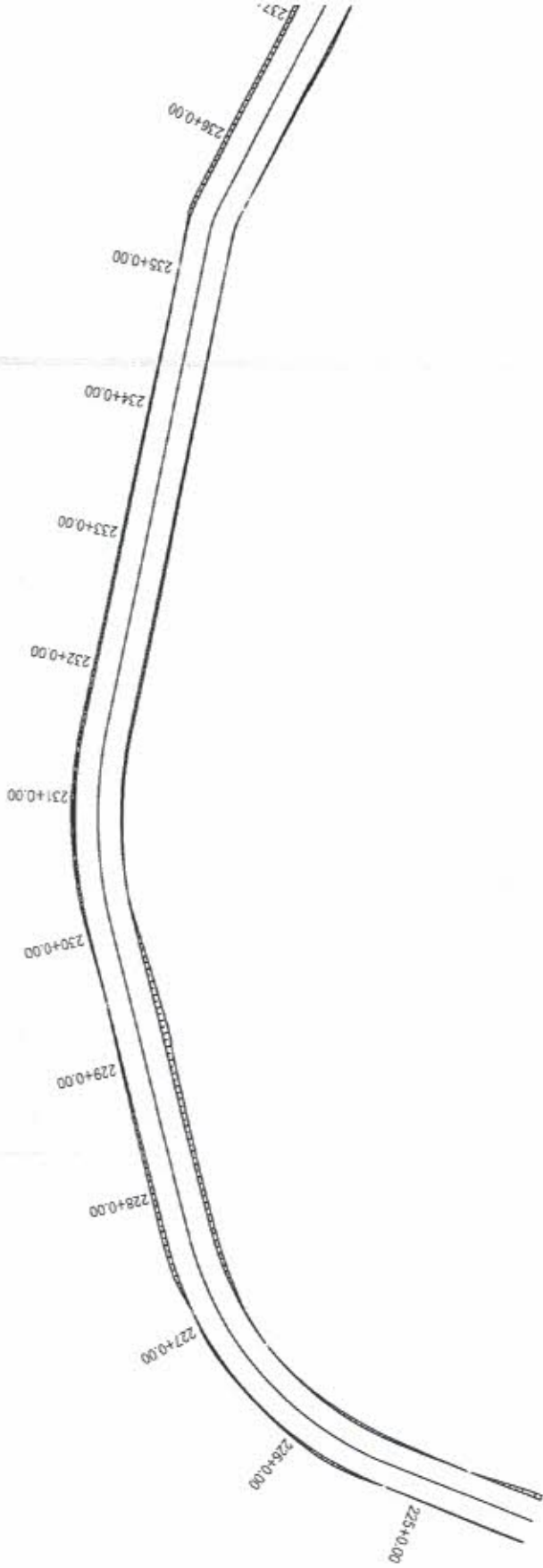
COMISSÃO DE LICITAÇÃO

284 / 2014


FLS. ANO

PREF. DE PIQUET CARNEIRO

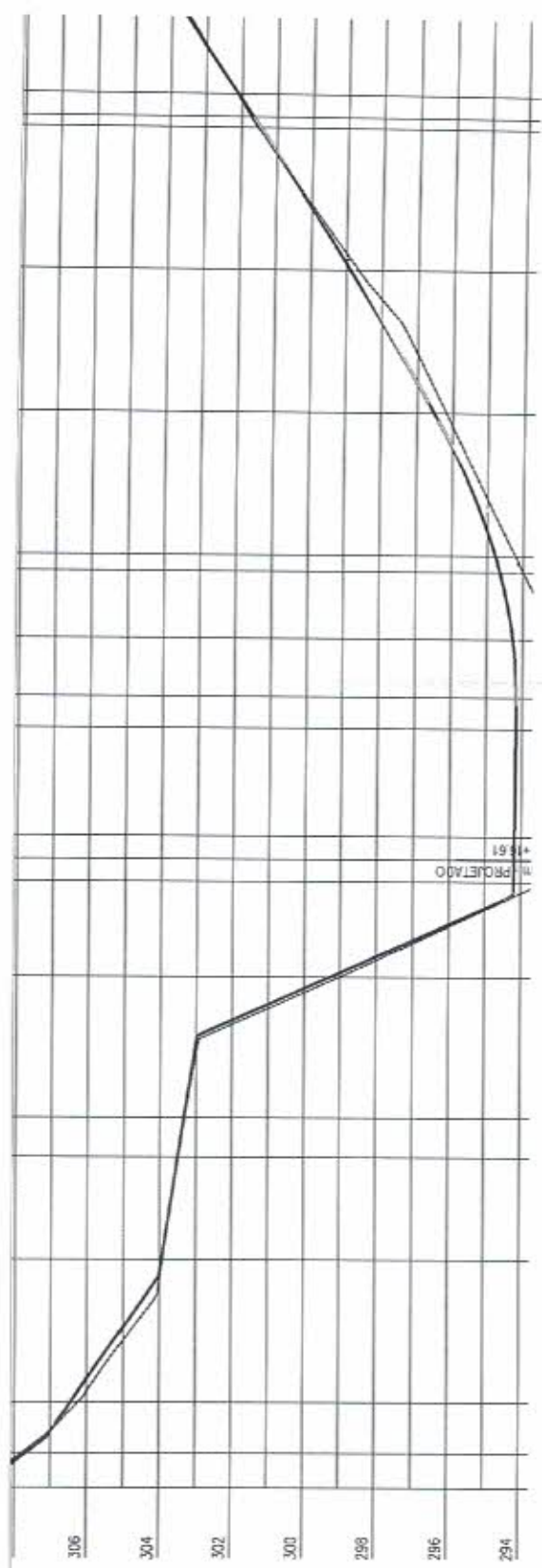
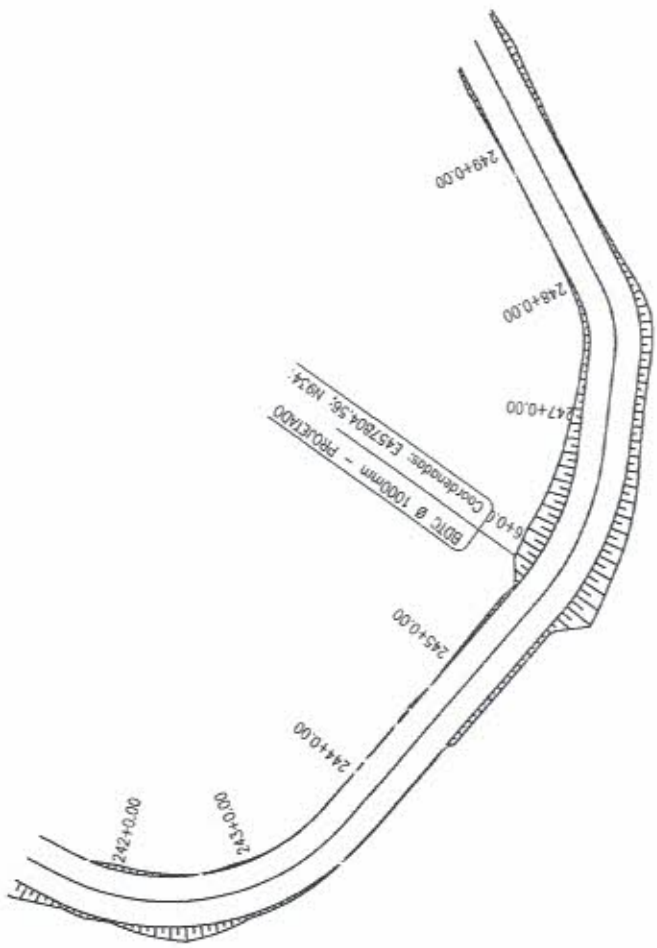




PROFUND.



COMISSÃO DE LICITAÇÃO  
285 / 2004  
FLS ANO  
9  
FRANCOIS CARNEIRO



COMISSÃO DE LICITAÇÃO  
286/2014  
FLS ANO  
9  
PREF DE PIQUET CARNEIRO